Tooele Army Depot

TEAD Wells - July 2012

Basemap - NAIP 2010

US Army Corps of Engineers
SACRAMENTO DISTRICT

NCOORD	ECOORD			WELL ID	PAGE	NOTES
7357936.980000	1407293.720000			A-01 Abandoned	J - 7	
7361572.280000	1402259.500000			A-02 Abandoned	I - 6	Abandoned
7361633.980000	1402244.500000			A-02A	I - 6	
7363528.200000	1401717.420000			A-03	H - 5	
7364385.770000	1402145.570000			A-04	I - 5	
7366220.020000	1401306.420000			A-05	H - 5	
7367335.000000	1400528.000000			A-06	H - 5	
7367666.000000	1400638.000000			A-07 Abandoned	H - 5	Abandoned
7367748.570000	1400608.640000			A-07A	H - 5	
7368181.000000	1400908.000000			A-08 Abandoned	H - 5	
7361969.710000	1399897.510000			B-01	H - 6	
7366171.770000	1408600.870000			B-02	J - 5	
7366266.540000	1403268.430000			B-03	I - 5	
7365178.830000	1399165.090000			B-04	H - 5	
7367170.830000	1401576.390000			B-05	H - 5	
7367408.800000	1396533.960000			B-06	G - 5	
7369424.390000	1399217.350000			B-07	H - 4	
7370388.000000	1400682.220000			B-08	H - 4	
7370884.310000	1402597.970000			B-09	I - 4	
7370169.780000	1404073.210000			B-10	I - 4	
7374016.140000	1402827.220000			B-11	I - 3	
7371293.320000	1398895.800000			B-12	H - 4	
7369925.920000	1397125.730000			B-13	H - 4	
7370039.250000	1393626.750000			B-14 Abandoned	G - 4	Abandoned
7370055.380000	1393678.440000			B-14A	G - 4	
7372643.540000	1396460.240000			B-15	G - 4	
7374663.740000	1399225.410000			B-16	H - 3	
7375188.990000	1395941.450000			B-17 Abandoned	G - 3	Abandoned
7375214.210000	1395973.000000			B-17A	G - 3	
7372958.280000	1392185.060000			B-18	G - 4	
7375389.760000	1394740.520000			B-19	G - 3	
7368408.000000	1399677.770000			B-20	H - 5	
7366810.480000	1401038.550000			B-21	H - 5	
7364414.900000	1401426.910000			B-22	H - 5	
7362898.190000	1395333.810000			B-23	G - 6	

NCOORD	ECOORD			WELL ID	PAGE	NOTES
7368663.370000	1402021.180000			B-24	H - 4	
7375411.180000	1394153.460000			B-25	G - 3	
7362667.310000	1403671.010000			B-26	I - 6	
7365359.570000	1401902.540000			B-27	H - 5	
7366710.250000	1397759.170000			B-28	H - 5	
7371984.200000	1397369.010000			B-29	H - 4	
7371181.320000	1394781.530000			B-30	G - 4	
7375444.310000	1398319.270000			B-31	H - 3	
7375446.930000	1396888.410000			B-32	G - 3	
7375452.260000	1394355.250000			B-33	G - 3	
7375285.020000	1393560.770000			B-34	G - 3	
7375432.910000	1392247.930000			B-35	G - 3	
7364714.150000	1397012.260000			B-36	G - 5	
7376854.310000	1392147.660000			B-37	G - 3	
7376865.410000	1392149.890000			B-38	G - 3	
7376893.550000	1394631.310000			B-39	G - 3	
7376348.530000	1393251.250000			B-40	G - 3	
7376342.420000	1396330.150000			B-41	G - 3	
7379102.860000	1393981.270000			B-42	G - 2	
7379093.130000	1393981.170000			B-43	G - 2	
7378051.780000	1393319.060000			B-44	G - 3	
7378062.870000	1393321.290000			B-45	G - 3	
7379406.680000	1393196.890000			B-46	G - 2	
7379100.790000	1391678.380000			B-47	F - 2	
7379110.510000	1391678.470000			B-48	F - 2	
7378026.780000	1393316.690000			B-49	G - 3	
7376554.550000	1394019.010000			B-50	G - 3	
7377105.210000	1395857.530000			B-51	G - 3	
7376316.760000	1396324.590000			B-52	G - 3	
7376211.060000	1398178.360000			B-53	H - 3	
7364793.260000	1405621.120000			B-54	I - 5	
7365708.390000	1401180.620000			B-55	H - 5	
7367632.820000	1400505.740000			B-56	H - 5	
7369976.420000	1399890.150000			B-57	H - 4	
7369061.970000	1398025.970000			B-58	H - 4	

NCOORD	ECOORD			WELL ID	PAGE	NOTES
7372331.630000	1395954.710000			B-59	G - 4	
7373378.410000	1394099.390000			B-60	G - 4	
7373568.600000	1395246.080000			B-61	G - 3	
7373675.380000	1396116.330000			B-62	G - 3	
0.000000	0.000000			BOL-02		
7374484.730000	1389650.030000			C-01	F - 3	
7376074.610000	1389733.000000			C-02	F - 3	
7377379.620000	1389797.940000			C-03	F - 3	
7379087.400000	1390381.090000			C-04	F - 2	
7378266.480000	1395779.930000			C-05	G - 3	
7377318.500000	1397493.900000			C-06	H - 3	
7376097.590000	1399416.260000			C-07	H - 3	
7375444.670000	1400676.530000			C-08	H - 3	
7366318.920000	1400130.430000			C-09	H - 5	
7371337.780000	1404892.100000			C-10	I - 4	
7373189.260000	1403162.750000			C-11	I - 4	
7367840.660000	1406046.360000			C-12	I - 5	
7369366.150000	1406278.800000			C-13	I - 4	
7368993.770000	1403812.170000			C-14	I - 4	
7365882.230000	1407007.990000			C-15	I - 5	
7362169.700000	1405857.800000			C-16	I - 6	
7361595.200000	1405623.500000			C-17	I - 6	
7367660.000000	1407388.500000			C-18	J - 5	
7360791.860000	1404812.430000			C-19	I - 6	
7363481.170000	1406353.820000			C-20	I - 5	
7360226.950000	1405264.270000			C-21	I - 6	
7362733.570000	1406950.070000			C-22	I - 6	
7359666.060000	1405721.790000			C-23	I - 6	
0.000000	0.000000			C-23A		Not completed as a well & not shown
7364617.790000	1407339.430000			C-24	J - 5	
7367719.900000	1400882.800000			C-25	H - 5	
7363872.650000	1407589.670000			C-26	J - 5	
7362818.180000	1408713.990000			C-27	J - 6	
7362131.880000	1408540.180000			C-28 Abandoned	J - 6	Abandoned

NCOORD	ECOORD			WELL ID	PAGE	NOTES
7361467.330000	1408369.630000			C-29 Abandoned	J - 6	Abandoned
7366612.720000	1405051.790000			C-30	I - 5	
7365471.810000	1407718.000000			C-31	J - 5	
7362985.810000	1407848.980000			C-32	J - 6	
7363926.720000	1407329.210000			C-33	J - 5	
7362706.760000	1405324.560000			C-34	I - 6	
7361944.050000	1403599.430000			C-35	I - 6	
7363714.110000	1404519.930000			C-36	I - 5	
7361946.190000	1403574.090000			C-37	I - 6	
7367897.790000	1406031.780000			C-38	I - 5	
7363976.200000	1407264.870000			C-39	J - 5	
7359849.540000	1402064.370000			C-40	H - 6	
7364933.320000	1406930.410000			C-41	I - 5	
7365504.750000	1406335.620000			C-42F	I - 5	
7366968.520000	1406061.580000			C-43F	I - 5	
7367591.880000	1404021.610000			C-44	I - 5	
7370229.150000	1405164.180000			C-45	I - 4	
7370278.790000	1405150.120000			C-46	I - 4	
7360556.940000	1404815.630000			C-47F	I - 6	
7360431.770000	1404989.180000			C-48F	I - 6	
7361802.010000	1401065.350000			C-49	H - 6	
7361284.680000	1404535.110000			C-50F	I - 6	
7361758.070000	1404036.420000			C-51F	I - 6	
7360681.410000	1404806.200000			C-52	I - 6	
7360739.300000	1403371.100000			C-53F	I - 6	
7363942.100000	1407315.330000			C-54F	J - 5	
7370155.040000	1405185.370000			C-55	I - 4	
7360240.98	1401924.84			C-56	H - 6	
7359888.43	1401712.56			C-57	H - 6	
7359606.06	1401512.93			C-58	H - 6	
7360367.8	1401693.52			C-59	H - 6	
7360399.74	1402349.17			C-60	I - 6	
7360159.47	1402218.54			C-61	I - 6	
7359907.13	1402515.97			C-62	I - 6	

NCOORD	ECOORD			WELL ID	PAGE	NOTES
7359583.99	1402169.64			C-63	I - 6	
7359839.12	1402294.74			C-64	I - 6	
7359550.35	1402570.14			C-65	I - 6	
7360225.68	1402576.94			C-66	I - 6	
7360163.08	1402929.38			C-67	I - 6	
7360628.2	1401771.09			C-68	H - 6	
7373821.710000	1406471.420000			D-01	I - 3	
7370165.400000	1407817.500000			D-02	J - 4	
7376398.540000	1403714.430000			D-03	I - 3	
7373392.740000	1405128.340000			D-04	I - 4	
7377114.480000	1405389.220000			D-05	I - 3	
7374189.270000	1408165.410000			D-06	J - 3	
7377707.860000	1406807.960000			D-07	I - 3	
7379304.330000	1404575.340000			D-08 Abandoned	I - 2	Abandoned
7381696.600000	1403516.730000			D-09	I - 2	
7378426.150000	1400463.280000			D-10	H - 3	
7381329.580000	1399281.710000			D-11	H-2	
7367777.990000	1410018.170000			D-12	J - 5	
7371760.070000	1410629.700000			D-13	J - 4	
7374264.490000	1403669.880000			D-14	I - 3	
7378989.920000	1403598.760000			D-15	I - 2	
7377300.280000	1409139.940000			D-16	J - 3	
7381795.490000	1407265.970000			D-17	J - 2	
7380823.930000	1404691.140000			D-18	I - 2	
7379876.470000	1406330.960000			D-19	I - 2	
7385352.160000	1405453.070000			D-20	I - 1	
7383647.900000	1409479.580000			D-21	J - 1	
7384212.420000	1401640.060000			D-22	H - 1	
7385364.620000	1405471.520000			D-23	I - 1	
7377088.550000	1405329.900000			D-24	I - 3	
7384451.070000	1401692.560000			D-25	H - 1	
7374567.210000	1396116.360000			E-01	G - 3	
7371792.880000	1396711.620000			E-02-1	G - 4	
7371540.450000	1396873.010000			E-02-2	G - 4	

NCOORD	ECOORD			WELL ID	PAGE	NOTES
7370862.150000	1399492.460000			E-03-1	H - 4	
7370766.730000	1399248.360000			E-03-2	H - 4	
7367233.580000	1399448.570000			E-04	H - 5	
7367976.470000	1400856.560000			E-05	H - 5	
7365217.260000	1400977.490000			E-06	H - 5	
7366979.840000	1401285.460000			E-08	H - 5	
7369773.960000	1400054.860000			E-09	H - 4	
7370418.760000	1400966.520000			E-10	H - 4	
7375219.770000	1394987.440000			E-11	G - 3	
7377026.580000	1393415.430000			E-12	G - 3	
7368779.670000	1395758.260000			E-13	G - 4	
7368432.600000	1397024.450000			E-14	G - 5	
7372803.420000	1394137.740000			E-15	G - 4	
7375488.650000	1399968.650000			I-01	H - 3	
7376413.670000	1398119.800000			I-02	H - 3	
7376862.690000	1397382.950000			I-03	H - 3	
7377526.860000	1396397.070000			I-04	G - 3	
7378436.880000	1394965.510000			I-05	G - 3	
7378970.740000	1394085.390000			I-06	G - 2	
7378758.490000	1391381.920000			I-08	F - 2	
7378179.490000	1390355.850000			I-09	F - 3	
7376799.200000	1390424.590000			I-10	F - 3	
7375452.180000	1390403.310000			I-11	F - 3	
7373383.490000	1389854.480000			I-12	F - 4	
7371809.950000	1389805.960000			I-13	F - 4	
7351662.000000	1370768.000000			MW-01	B - 8	
7367237.000000	1401178.000000			N-02C	H - 5	
7354379.080000	1390843.510000			N-03A	F - 7	
7354651.510000	1390574.090000			N-03H	F - 7	
7354706.830000	1390815.770000			N-03I	F - 7	
7362838.550000	1399678.830000			N-04	H - 6	
7352610.400000	1372784.630000			N-06	C - 8	
7375406.980000	1393036.260000			N-08B	G - 3	
7352922.050000	1391299.600000			N-110-88	F - 8	
7357369.270000	1402368.340000			N-111-88	I - 7	

NCOORD	ECOORD			WELL ID	PAGE	NOTES
7358918.920000	1402954.400000			N-112-88	I - 6	
7359800.620000	1403331.900000			N-114-88	I - 6	
7359383.920000	1400841.880000			N-115-88	H - 6	
7359476.970000	1401281.860000			N-116-88	H - 6	
7360413.840000	1400688.480000			N-117-88	H - 6	
7359179.330000	1400008.390000			N-118-88	H - 6	
7360897.110000	1401450.360000			N-119-88	H - 6	
7360550.720000	1402789.690000			N-120-88	I - 6	
7355279.630000	1390972.520000			N-127-88	F - 7	
7355181.600000	1390772.150000			N-128-88	F - 7	
7355011.850000	1390475.180000			N-129-88	F - 7	
7354837.870000	1390204.860000			N-130-88	F - 7	
7356555.990000	1390162.680000			N-131-90	F - 7	
7355874.690000	1390409.540000			N-132-90	F - 7	
7354473.190000	1389625.710000			N-133-90	F - 7	
7362640.900000	1398902.920000			N-134-90	H - 6	
7361047.490000	1400554.600000			N-135-90	H - 6	
7359885.720000	1400257.030000			N-136-90	H - 6	
7357094.570000	1383774.800000			N-137-90 Abandoned	E - 7	Abandoned
7356531.000000	1383820.000000			N-138-90 Abandoned	E - 7	Abandoned
7356779.180000	1383938.670000			N-139-90 Abandoned	E - 7	Abandoned
7357644.590000	1383951.130000			N-140-93 Abandoned	E - 7	Abandoned
7357449.960000	1384304.930000			N-141-93 Abandoned	E - 7	Abandoned
7356382.410000	1403355.430000			N-142-93	I - 7	
7357012.230000	1403276.680000			N-143-93	I - 7	
7358852.360000	1401922.840000			N-144-93	H - 6	
7356223.900000	1383599.340000			N-145-93	E - 7	
7354105.120000	1390680.630000			N-146-97	F - 7	
7354304.580000	1390335.440000			N-147-97	F - 7	
7355064.630000	1390283.740000			N-148-97	F - 7	
7356778.510000	1383973.840000			N-149-97 Abandoned	E - 7	Abandoned
7360892.000000	1401424.760000			N-150-97	H - 6	
7362040.300000	1399927.880000			P-01D	H - 6	
7362024.990000	1399929.860000			P-01S	H - 6	
7362628.850000	1402376.860000			P-02D	I - 6	

NCOORD	ECOORD			WELL ID	PAGE	NOTES
7362626.850000	1402376.860000			P-02S	I - 6	
7365213.910000	1399143.420000			P-03D	H - 5	
7365213.590000	1399143.470000			P-03S	H - 5	
7365073.520000	1401453.150000			P-04D	H - 5	
7365073.420000	1401452.320000			P-04S	H - 5	
7364931.180000	1403631.210000			P-05D	I - 5	
7364930.880000	1403631.260000			P-05S	I - 5	
7366255.670000	1408546.520000			P-06D	J - 5	
7366232.200000	1408529.340000			P-06S	J - 5	
7368458.510000	1404855.930000			P-07D	I - 5	
7368458.330000	1404856.010000			P-07S	I - 5	
7367471.600000	1401212.750000			P-08D	H - 5	
7367471.240000	1401212.790000			P-08S	H - 5	
7368813.920000	1401460.250000			P-09D	H - 4	
7368813.640000	1401460.420000			P-09S	H - 4	
7370258.080000	1404015.490000			P-10D	I - 4	
7370257.890000	1404015.500000			P-10S	I - 4	
7374060.720000	1402803.070000			P-11D	I - 3	
7374060.440000	1402803.080000			P-11S	I - 3	
7370474.010000	1400649.230000			P-12D	H - 4	
7370461.260000	1400630.570000			P-12S	H - 4	
7365958.090000	1396537.680000			P-13D	G - 5	
7365957.820000	1396537.780000			P-13S	G - 5	
7368435.610000	1399627.820000			P-14D	H - 5	
7368435.320000	1399627.990000			P-14S	H - 5	
7373054.130000	1398709.740000			P-15D	H - 4	
7373053.850000	1398709.840000			P-15S	H - 4	
7370408.620000	1397038.330000			P-16D	G - 4	
7370418.200000	1397053.270000			P-16S	G - 4	
7370100.270000	1393601.300000			P-17D	G - 4	
7370099.970000	1393601.170000			P-17S	G - 4	
7367525.450000	1400651.430000			P-18D	H - 5	
7367525.170000	1400651.560000			P-18S	H - 5	
7372983.570000	1392147.860000			P-19D	G - 4	
7372983.250000	1392148.050000			P-19S	G - 4	

NCOORD	ECOORD			WELL ID	PAGE	NOTES
7375245.100000	1395870.120000			P-20D	G - 3	
7375244.910000	1395870.130000			P-20S	G - 3	
7368439.140000	1393135.190000			P-21D	G - 5	
7368438.830000	1393135.130000			P-21S	G - 5	
7368475.190000	1393149.440000			P-22D	G - 5	
7368474.860000	1393149.610000			P-22S	G - 5	
7368500.630000	1393134.420000			P-23D	G - 4	
7368500.350000	1393134.340000			P-23S	G - 4	
7368554.390000	1393108.300000			P-24D	G - 4	
7368554.080000	1393108.220000			P-24S	G - 4	
7363909.520000	1397979.200000			P-25D	H - 5	
7363909.260000	1397979.290000			P-25S	H - 5	
7369117.110000	1398003.820000			P-26D	H - 4	
7369109.540000	1397993.910000			P-26S	H - 4	
7369989.790000	1399912.230000			P-27D	H - 4	
7369989.510000	1399912.370000			P-27S	H - 4	
7375351.880000	1388456.680000			P-28D	F - 3	
7375351.580000	1388456.810000			P-28S	F - 3	
7361130.690000	1396233.610000			P-29	G - 6	
7369952.330000	1399938.680000			P-30	H - 4	
7369980.160000	1399934.710000			P-31	H - 4	
7376131.680000	1390476.410000			P-32	F - 3	
7377418.930000	1390393.320000			P-33	F - 3	
7377658.780000	1391199.740000			P-34	F - 3	
7378431.100000	1390757.070000			P-35	F - 3	
7372823.730000	1389115.970000			P-36	F - 4	
7378156.630000	1392711.460000			P-37	G - 3	
7377399.830000	1393051.860000			P-38	G - 3	
7377928.580000	1395726.790000			P-39	G - 3	
7364382.150000	1395509.620000			P-40	G - 5	
7364368.550000	1395479.800000			P-41	G - 5	
7365698.050000	1393736.460000			P-42	G - 5	
7365708.560000	1393765.360000			P-43	G - 5	
7373160.080000	1403190.040000			P-44	I - 4	
7363917.070000	1407335.700000			R-01	J - 5	

NCOORD	ECOORD			WELL ID	PAGE	NOTES
7367654.000000	1400896.000000			T-01 Abandoned	H - 5	Abandoned
7366661.200000	1401242.810000			T-02	H - 5	
7365673.390000	1401207.850000			T-03	H - 5	
7366881.930000	1398825.370000			T-04	H - 5	
7368083.740000	1398656.810000			T-05	H - 5	
7367637.800000	1397844.560000			T-06	H - 5	
7358302.970000	1403128.820000			T-07	I - 7	
7367954.000000	1392751.000000			USGS-02	G - 5	
7354607.000000	1404587.000000			WW-01	I - 7	
7364299.060000	1408604.840000			WW-02	J - 5	
7359356.490000	1405117.100000			WW-03	I - 6	
7358448.020000	1371504.220000			WW-04	B-7	
7369746.000000	1371512.000000			WW-05	B - 4	
0.000000	0.000000			WW-06		
7368449.700000	1393164.200000			WW-07	G - 5	
7369975.730000	1399926.190000			WW-08	H - 4	
7379075.060000	1392647.370000			I-07 (never completed)	G - 2	well never completed

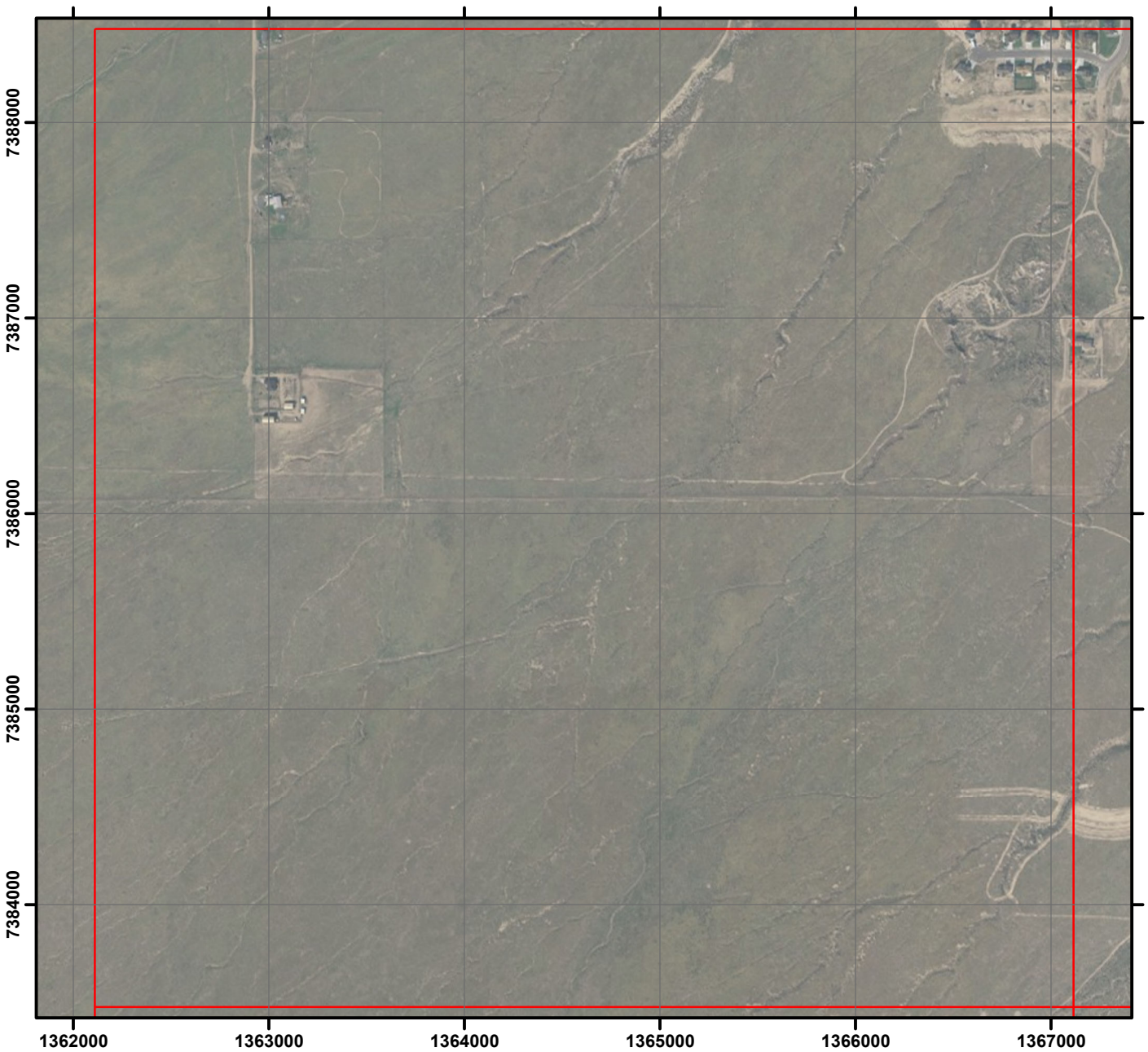

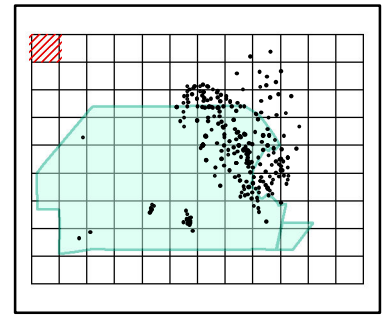

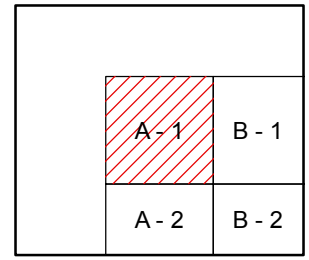

Legend

- TEAD Wells
- Roads
- Boundary
- GWMA
- Utah Industrial Depot
- Bunkers
- Structures

0 200 400 600 800 1,000
Feet

N

Tooele Army Depot - A - 1

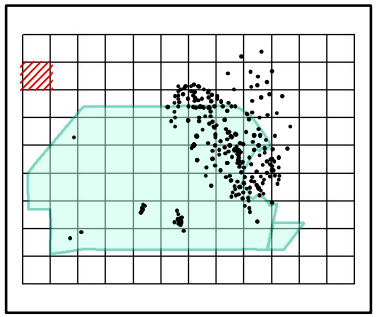

	A - 1	B - 1
	A - 2	B - 2
	A - 3	B - 3

Legend

- TEAD Wells
- Roads
- Boundary
- GWMA
- Utah Industrial Depot
- Bunkers
- Structures

0 200 400 600 800 1,000
Feet

N

Tooele Army Depot - A - 2

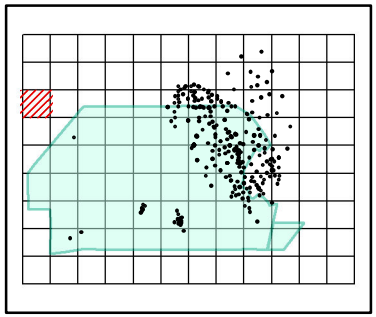

	A - 2	B - 2
	A - 3	B - 3
	A - 4	B - 4

Legend

- TEAD Wells
- Roads
- Boundary
- GWMA
- Utah Industrial Depot
- Bunkers
- Structures

0 200 400 600 800 1,000
Feet

N

Tooele Army Depot - A - 3

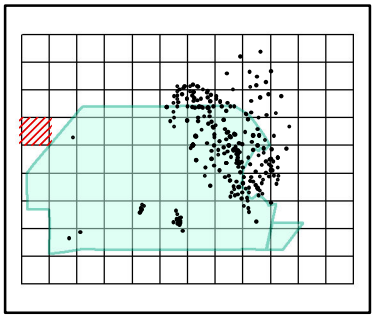

	A - 3	B - 3
	A - 4	B - 4
	A - 5	B - 5

Legend

- TEAD Wells
- Roads
- Boundary
- GWMA
- Utah Industrial Depot
- Bunkers
- Structures

0 200 400 600 800 1,000
Feet

N

Tooele Army Depot - A - 4

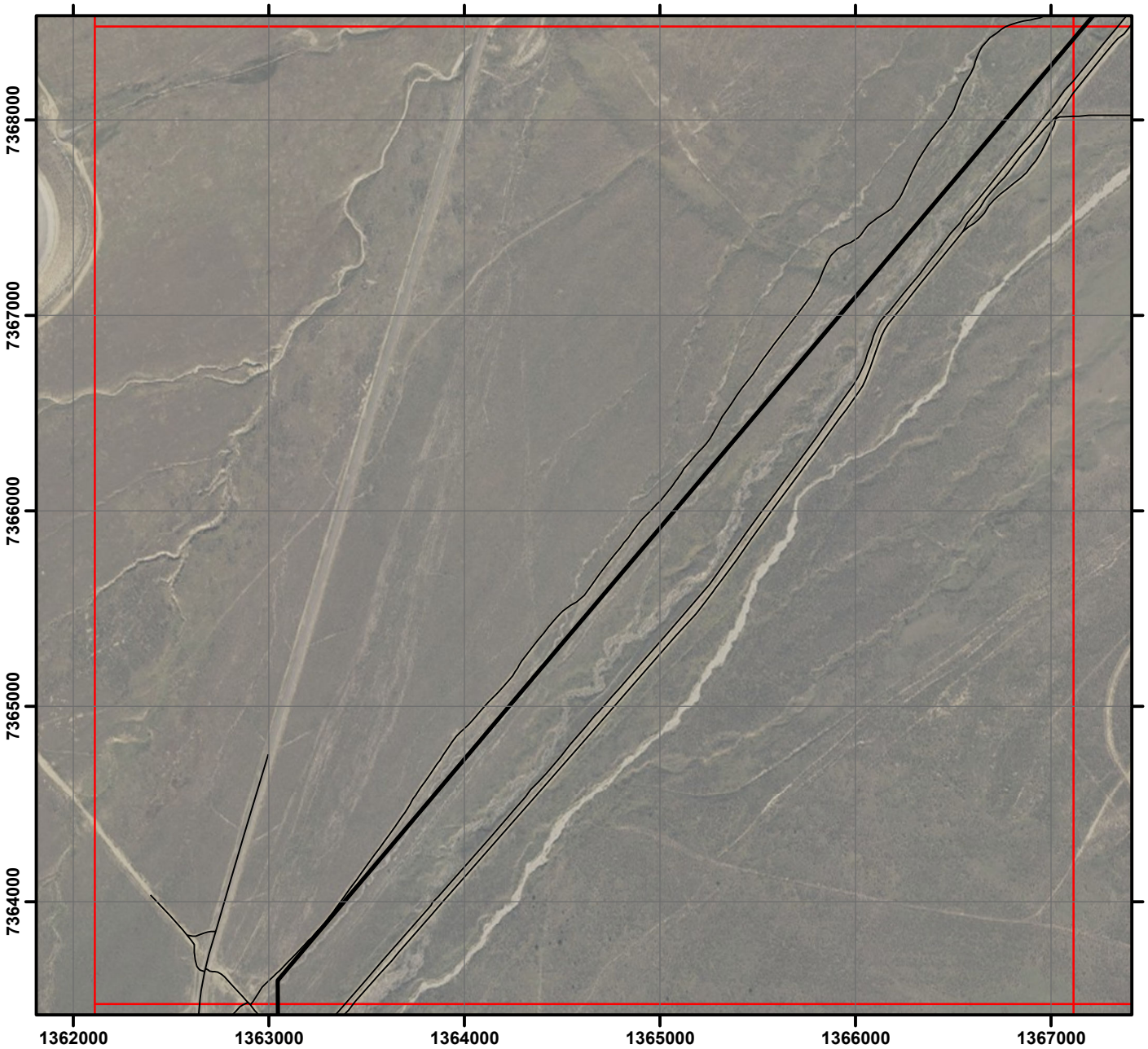

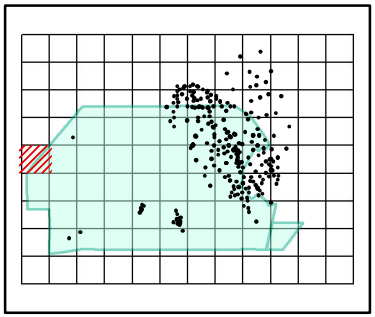

	A - 4	B - 4
	A - 5	B - 5
	A - 6	B - 6

Legend

- TEAD Wells
- Roads
- Boundary
- GWMA
- Utah Industrial Depot
- Bunkers
- Structures

0 200 400 600 800 1,000
Feet

N

Tooele Army Depot - A - 5



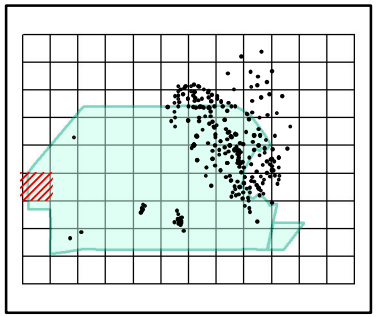

	A - 5	B - 5
	A - 6	B - 6
	A - 7	B - 7

Legend

- TEAD Wells
- Roads
- Boundary
- GWMA
- Utah Industrial Depot
- Bunkers
- Structures

0 200 400 600 800 1,000
Feet

N

Tooele Army Depot - A - 6

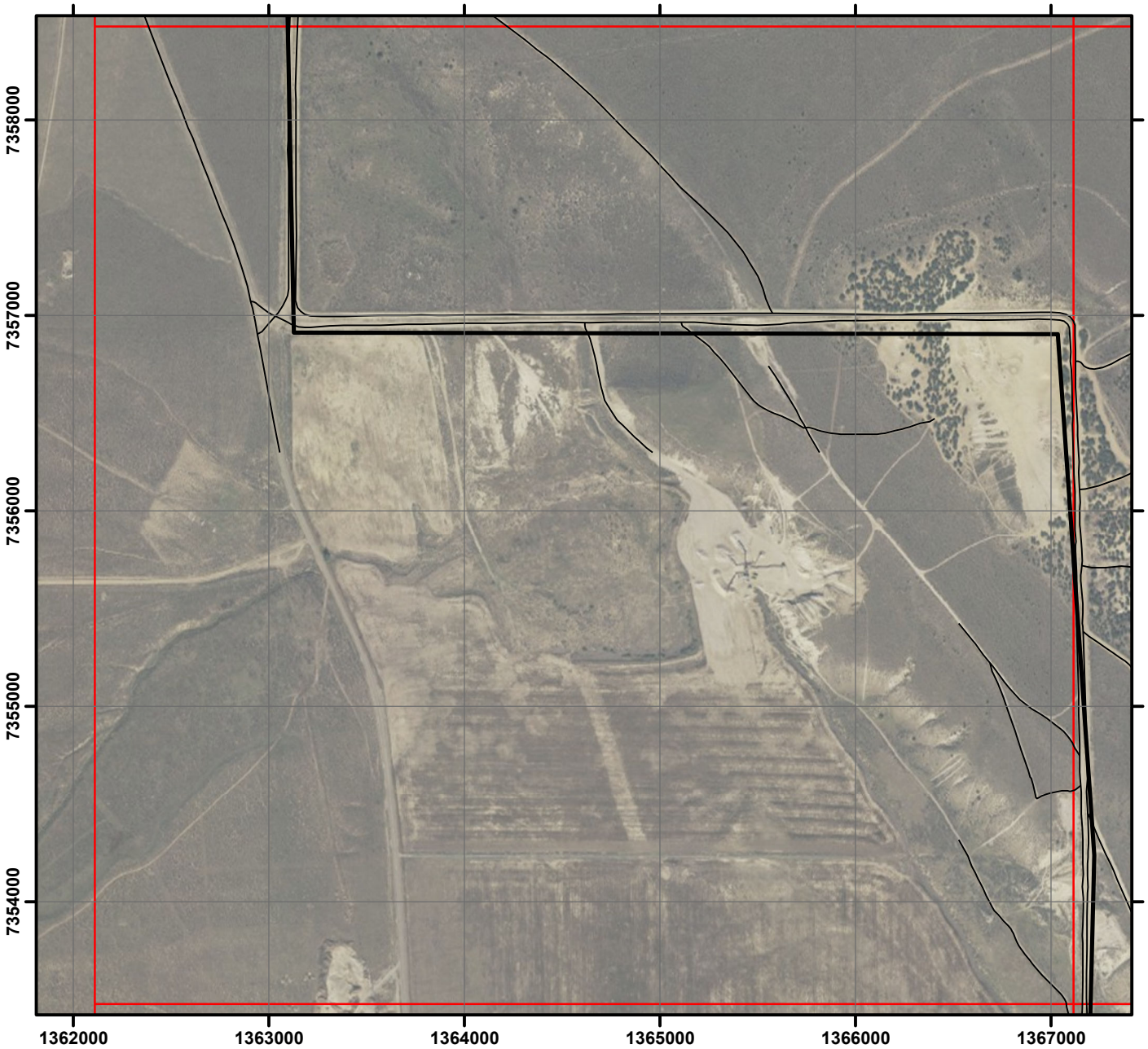

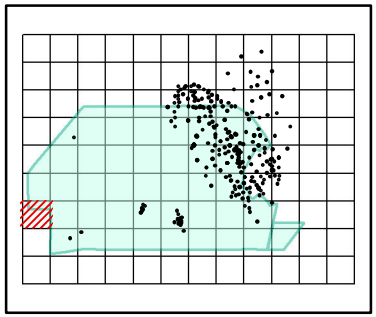

	A - 6	B - 6
	A - 7	B - 7
	A - 8	B - 8

Legend

- TEAD Wells
- Roads
- Boundary
- GWMA
- Utah Industrial Depot
- Bunkers
- Structures

0 200 400 600 800 1,000
Feet

N

Tooele Army Depot - A - 7



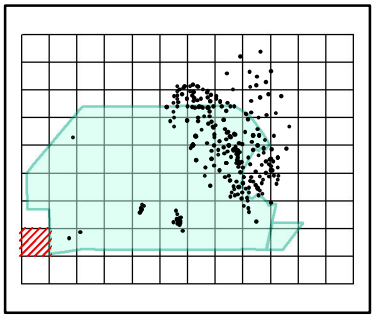

	A - 7	B - 7
	A - 8	B - 8
	A - 9	B - 9

Legend

- TEAD Wells
- Roads
- Boundary
- GWMA
- Utah Industrial Depot
- Bunkers
- Structures

0 200 400 600 800 1,000
Feet

N

Tooele Army Depot - A - 8

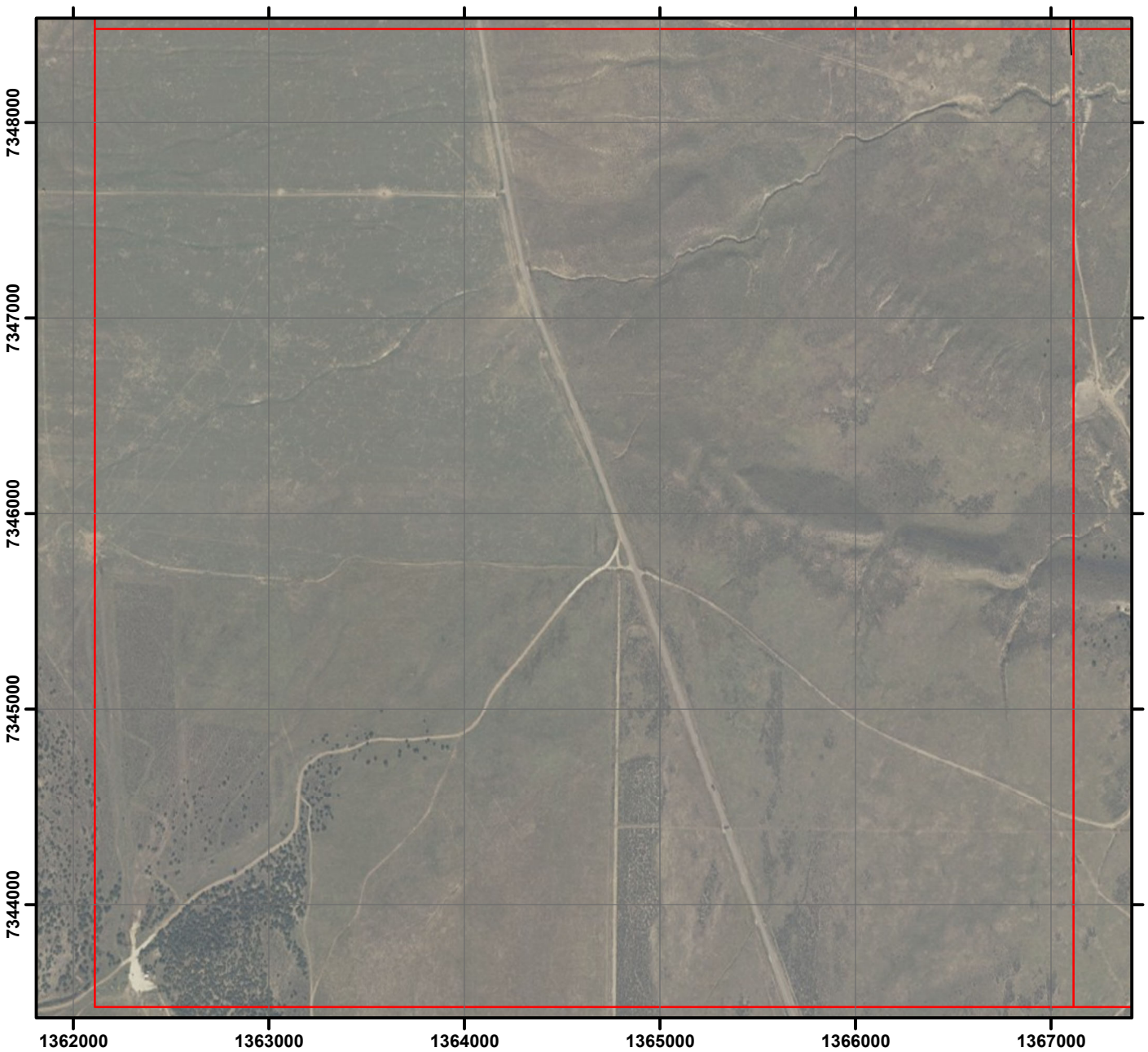

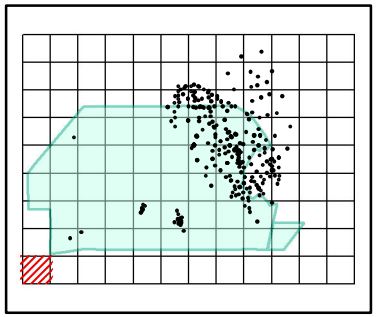

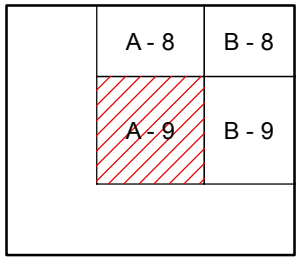

Legend

- TEAD Wells
- Roads
- Boundary
- GWMA
- Utah Industrial Depot
- Bunkers
- Structures

0 200 400 600 800 1,000
Feet

N

Tooele Army Depot - A - 9

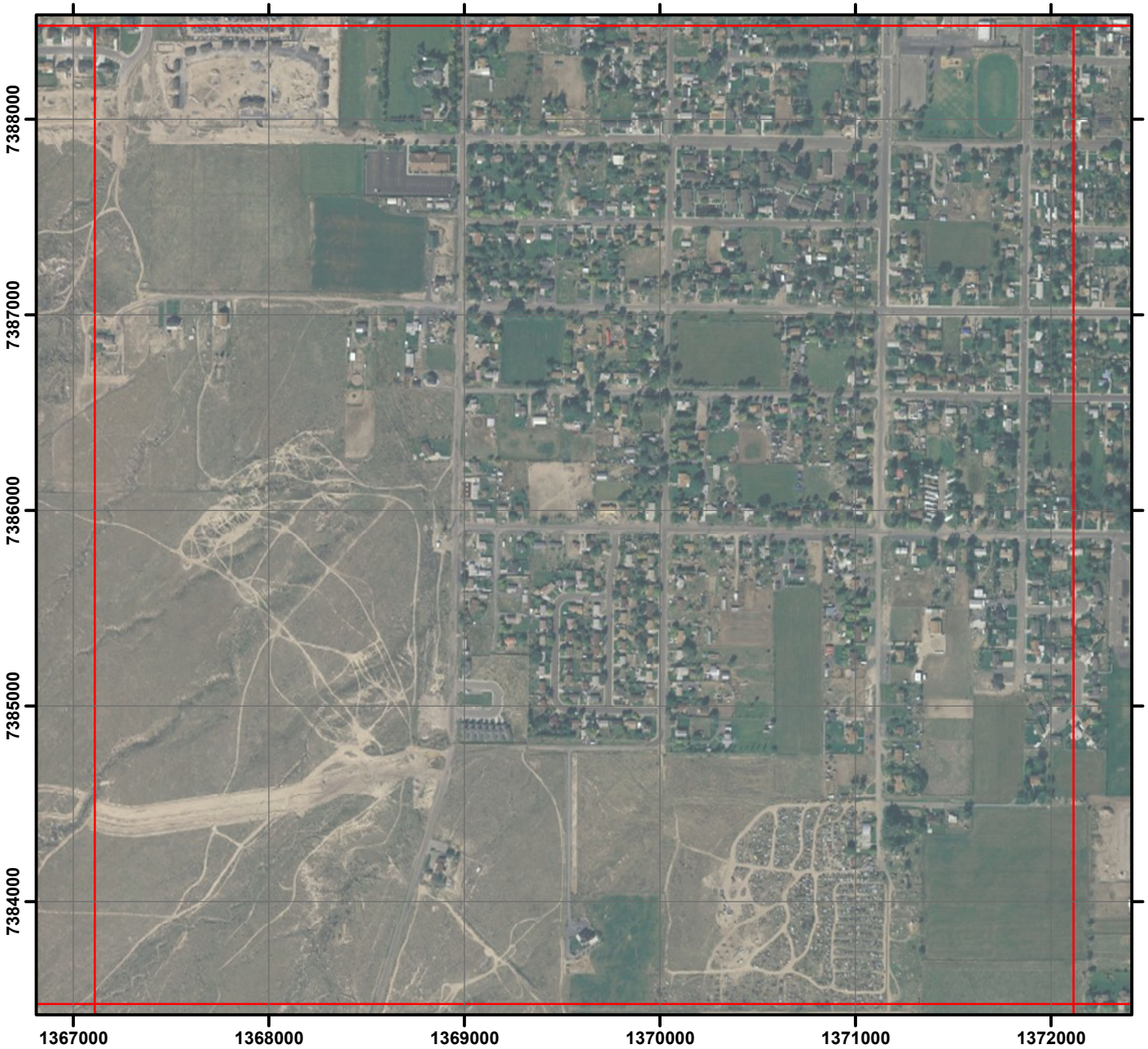

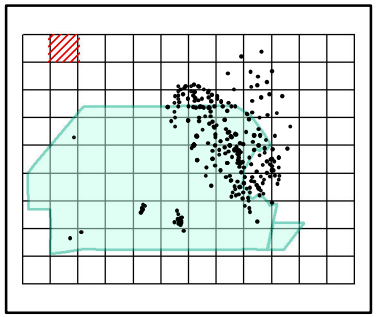

A - 1	B - 1	C - 1
A - 2	B - 2	C - 2

Legend

- TEAD Wells
- Roads
- Boundary
- GWMA
- Utah Industrial Depot
- Bunkers
- Structures

0 200 400 600 800 1,000
Feet

N

Tooele Army Depot - B - 1

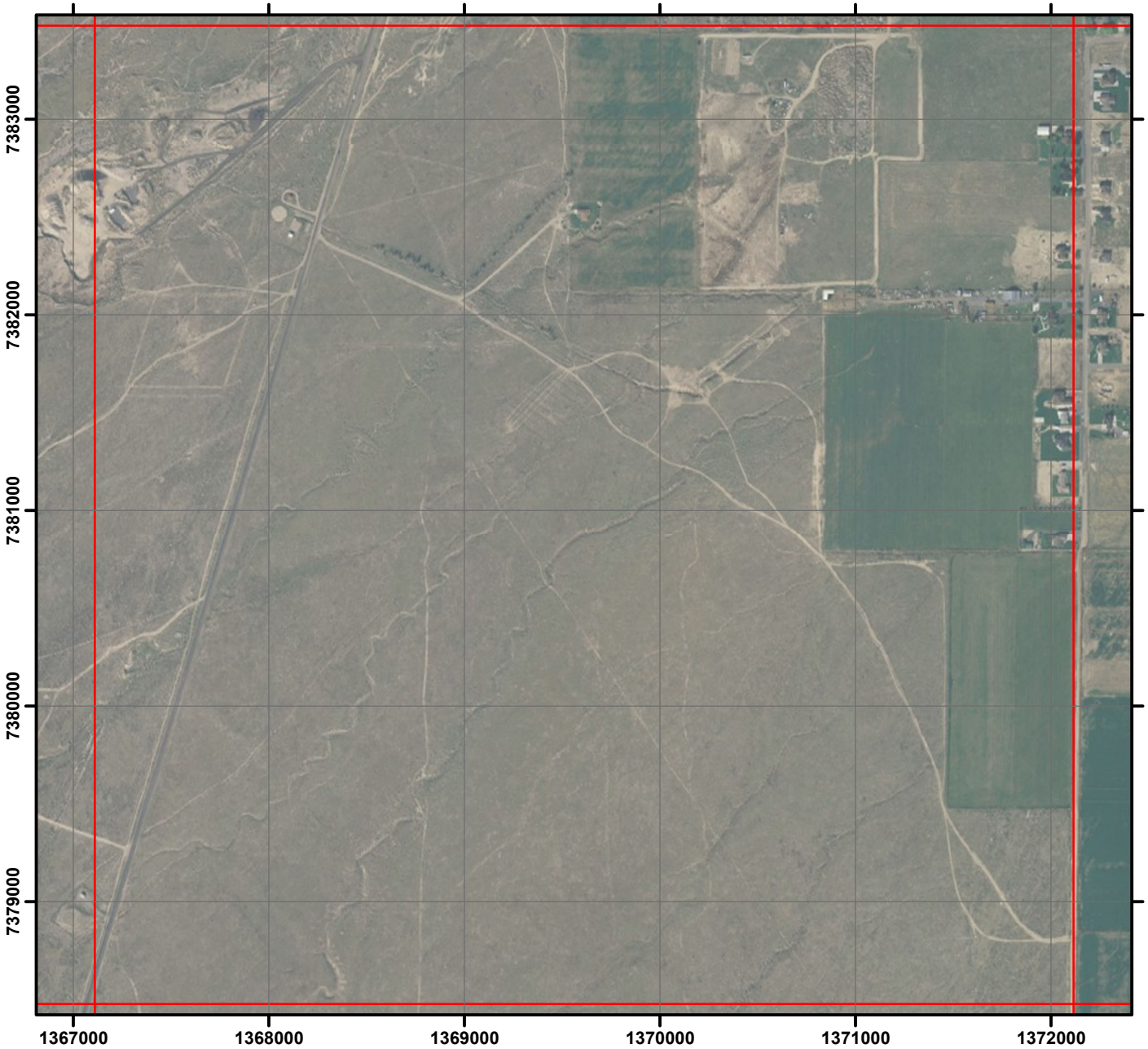

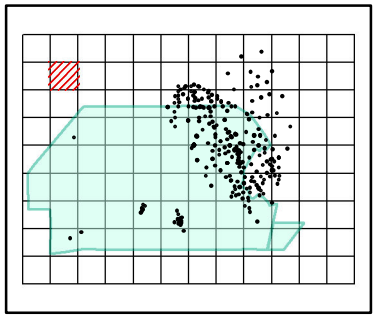

A - 1	B - 1	C - 1
A - 2	B - 2	C - 2
A - 3	B - 3	C - 3

Legend

- TEAD Wells
- Roads
- Boundary
- GWMA
- Utah Industrial Depot
- Bunkers
- Structures

0 200 400 600 800 1,000
Feet

N

Tooele Army Depot - B - 2

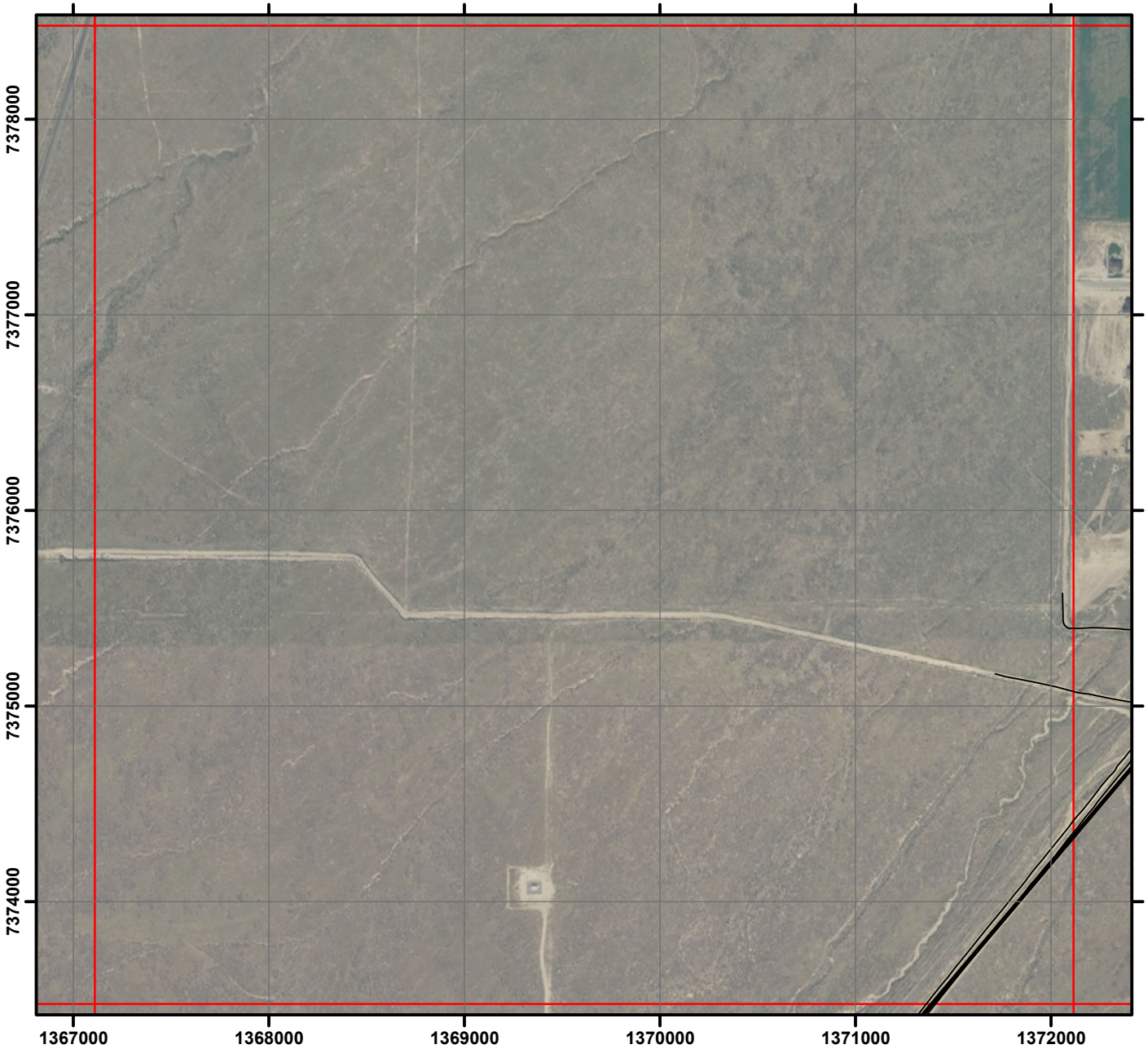

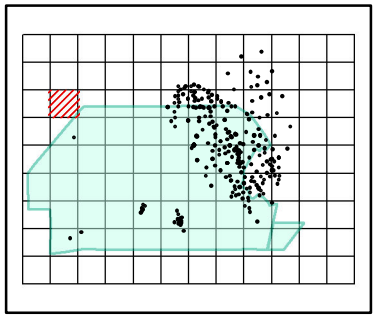

A - 2	B - 2	C - 2
A - 3	B - 3	C - 3
A - 4	B - 4	C - 4

Legend

- TEAD Wells
- Roads
- Boundary
- GWMA
- Utah Industrial Depot
- Bunkers
- Structures

0 200 400 600 800 1,000
Feet

N

Tooele Army Depot - B - 3

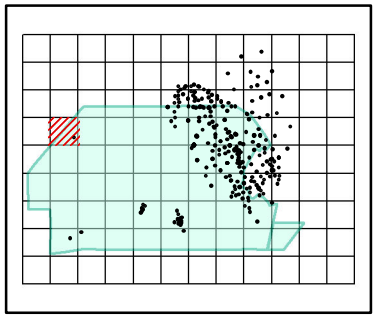

A - 3	B - 3	C - 3
A - 4	B - 4	C - 4
A - 5	B - 5	C - 5

Legend

- TEAD Wells
- Roads
- Boundary
- GWMA
- Utah Industrial Depot
- Bunkers
- Structures

0 200 400 600 800 1,000
Feet

N

Tooele Army Depot - B - 4

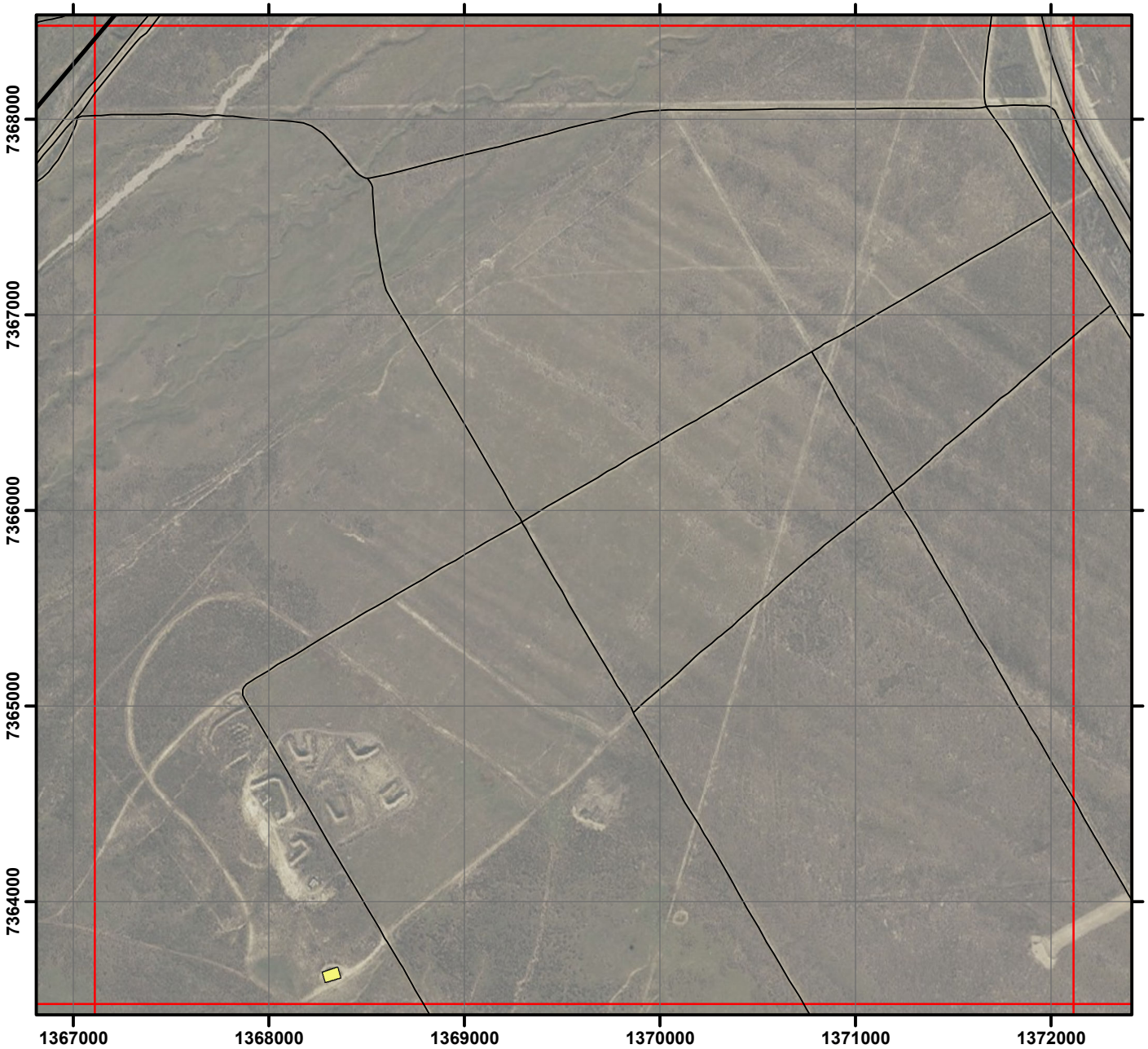

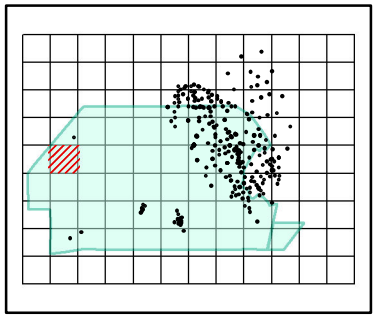

A - 4	B - 4	C - 4
A - 5	B - 5	C - 5
A - 6	B - 6	C - 6

Legend

- TEAD Wells
- Roads
- Boundary
- GWMA
- Utah Industrial Depot
- Bunkers
- Structures

0 200 400 600 800 1,000
Feet

N

Tooele Army Depot - B - 5



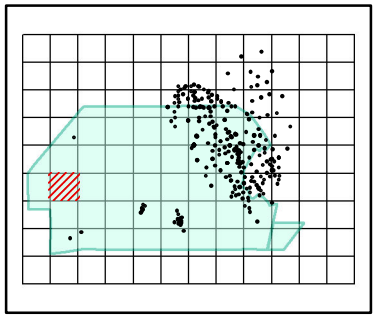

A - 5	B - 5	C - 5
A - 6	B - 6	C - 6
A - 7	B - 7	C - 7

Legend

- TEAD Wells
- Roads
- Boundary
- GWMA
- Utah Industrial Depot
- Bunkers
- Structures

0 200 400 600 800 1,000
Feet

N

Tooele Army Depot - B - 6

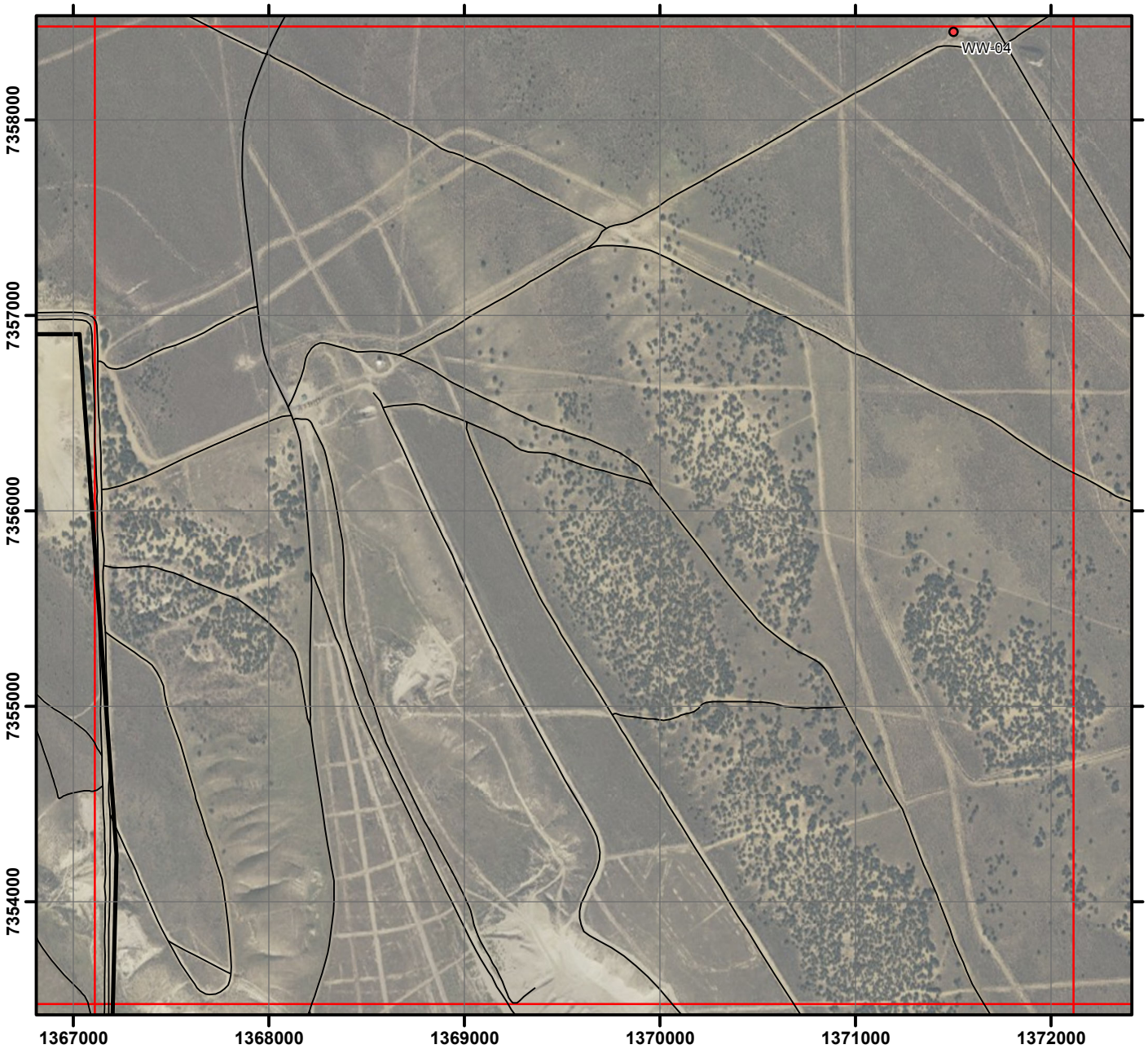

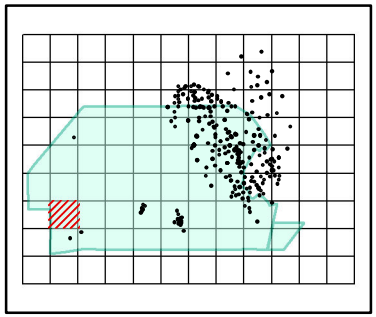

A - 6	B - 6	C - 6
A - 7	B - 7	C - 7
A - 8	B - 8	C - 8

Legend

- TEAD Wells
- Roads
- Boundary
- GWMA
- Utah Industrial Depot
- Bunkers
- Structures

0 200 400 600 800 1,000
Feet

N

Tooele Army Depot - B - 7

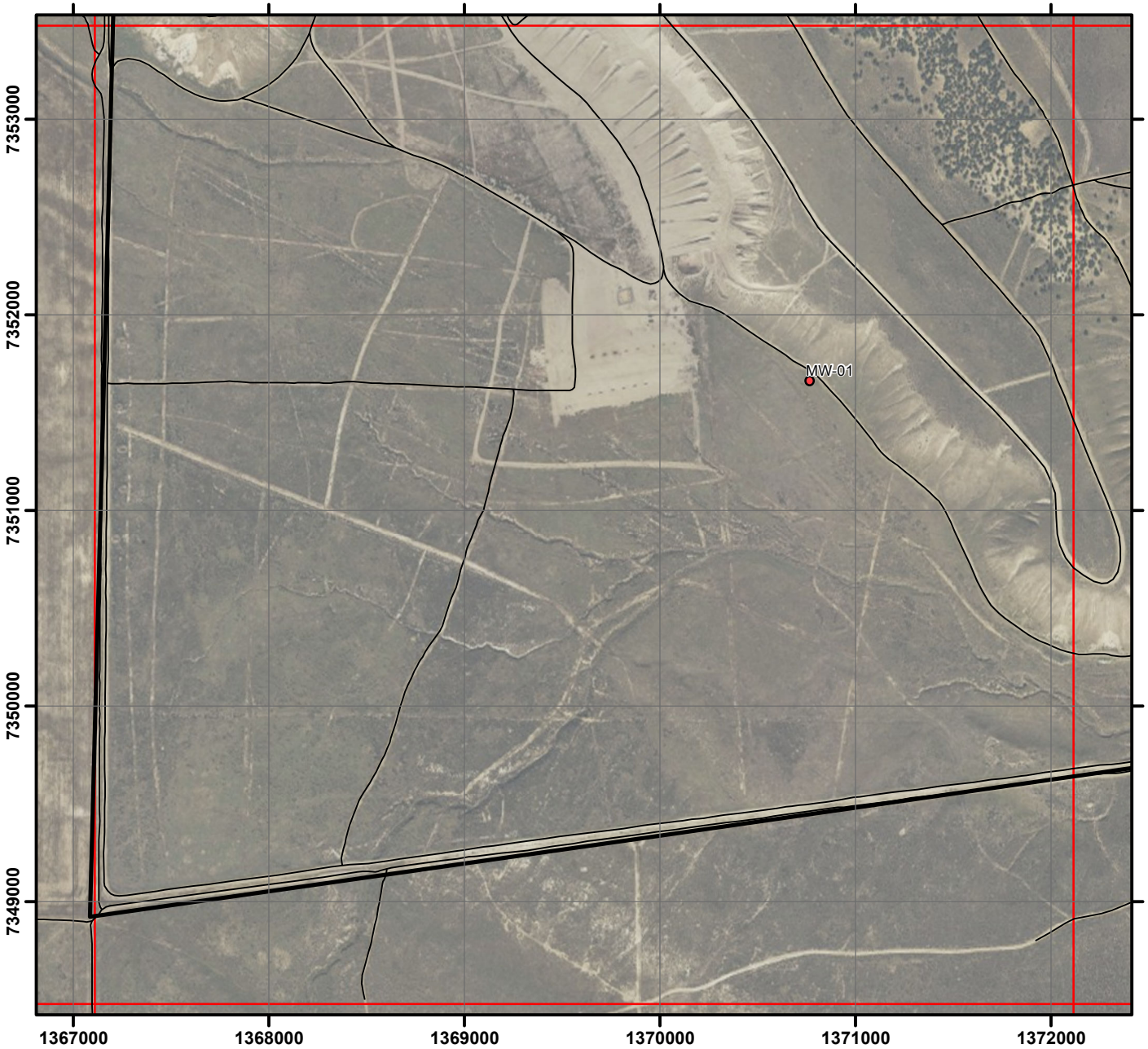

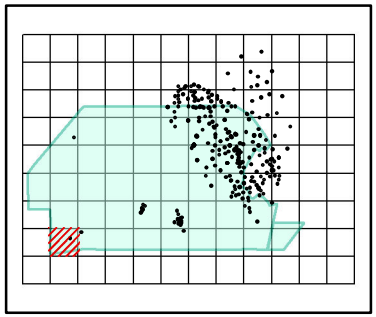

A - 7	B - 7	C - 7
A - 8	B - 8	C - 8
A - 9	B - 9	C - 9

Legend

- TEAD Wells
- Roads
- Boundary
- GWMA
- Utah Industrial Depot
- Bunkers
- Structures

0 200 400 600 800 1,000
Feet

N

Tooele Army Depot - B - 8



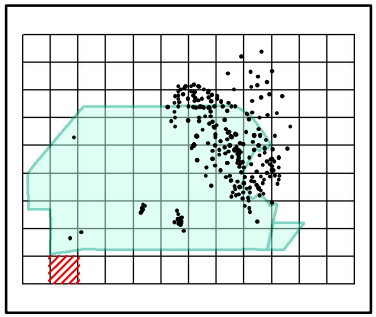

A - 8	B - 8	C - 8
A - 9	B - 9	C - 9

Legend

- TEAD Wells
- Roads
- Boundary
- GWMA
- Utah Industrial Depot
- Bunkers
- Structures

0 200 400 600 800 1,000
Feet

N

Tooele Army Depot - B - 9

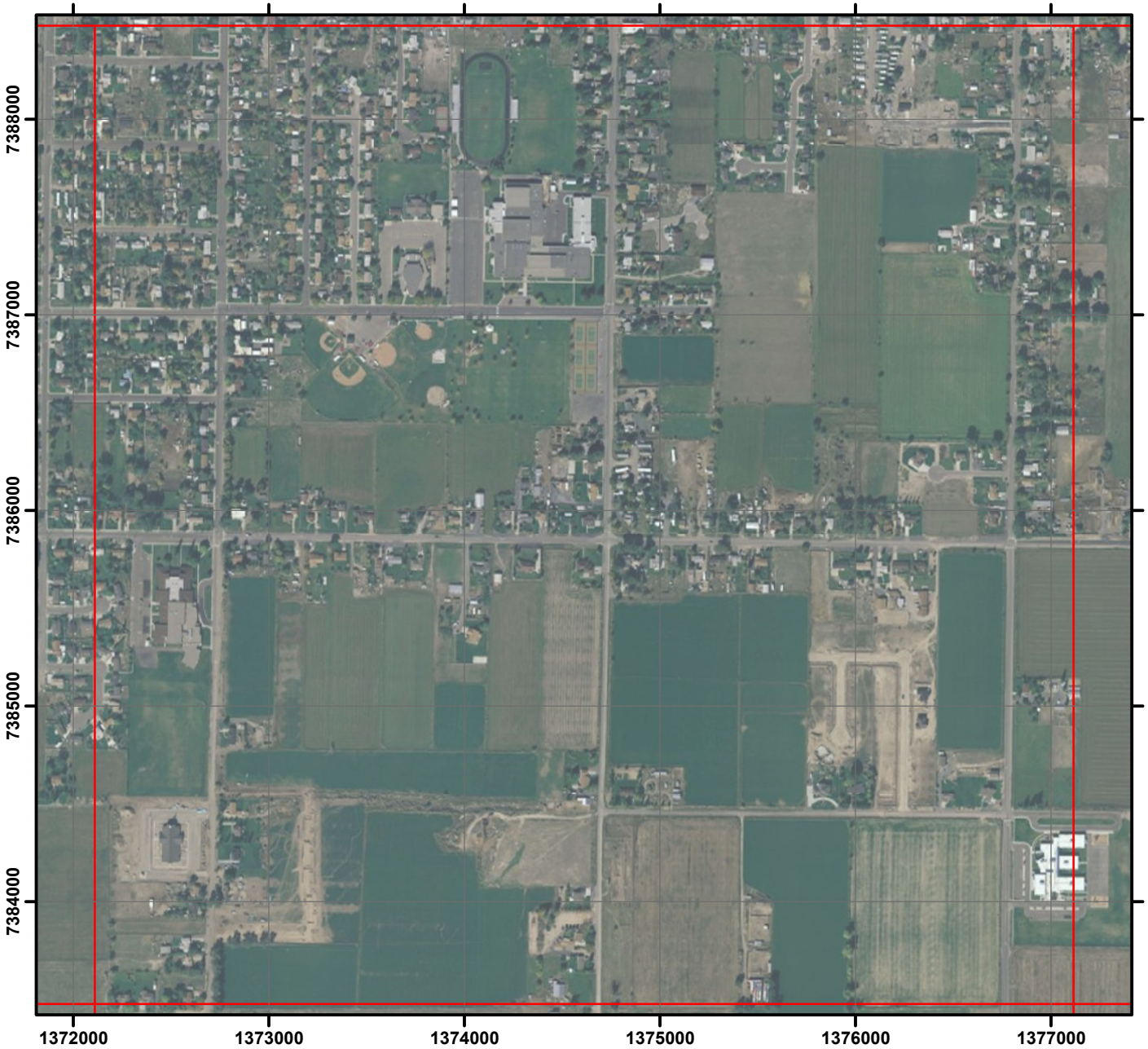

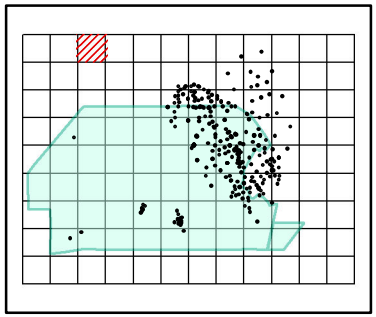

B - 1	C - 1	D - 1
B - 2	C - 2	D - 2

Legend

- TEAD Wells
- Roads
- Boundary
- GWMA
- Utah Industrial Depot
- Bunkers
- Structures

0 200 400 600 800 1,000
Feet

N

Tooele Army Depot - C - 1

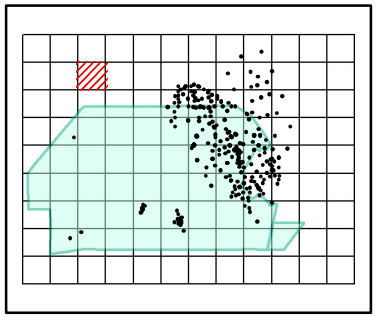

B - 1	C - 1	D - 1
B - 2	C - 2	D - 2
B - 3	C - 3	D - 3

Legend

- TEAD Wells
- Roads
- Boundary
- GWMA
- Utah Industrial Depot
- Bunkers
- Structures

0 200 400 600 800 1,000
Feet

N

Tooele Army Depot - C - 2

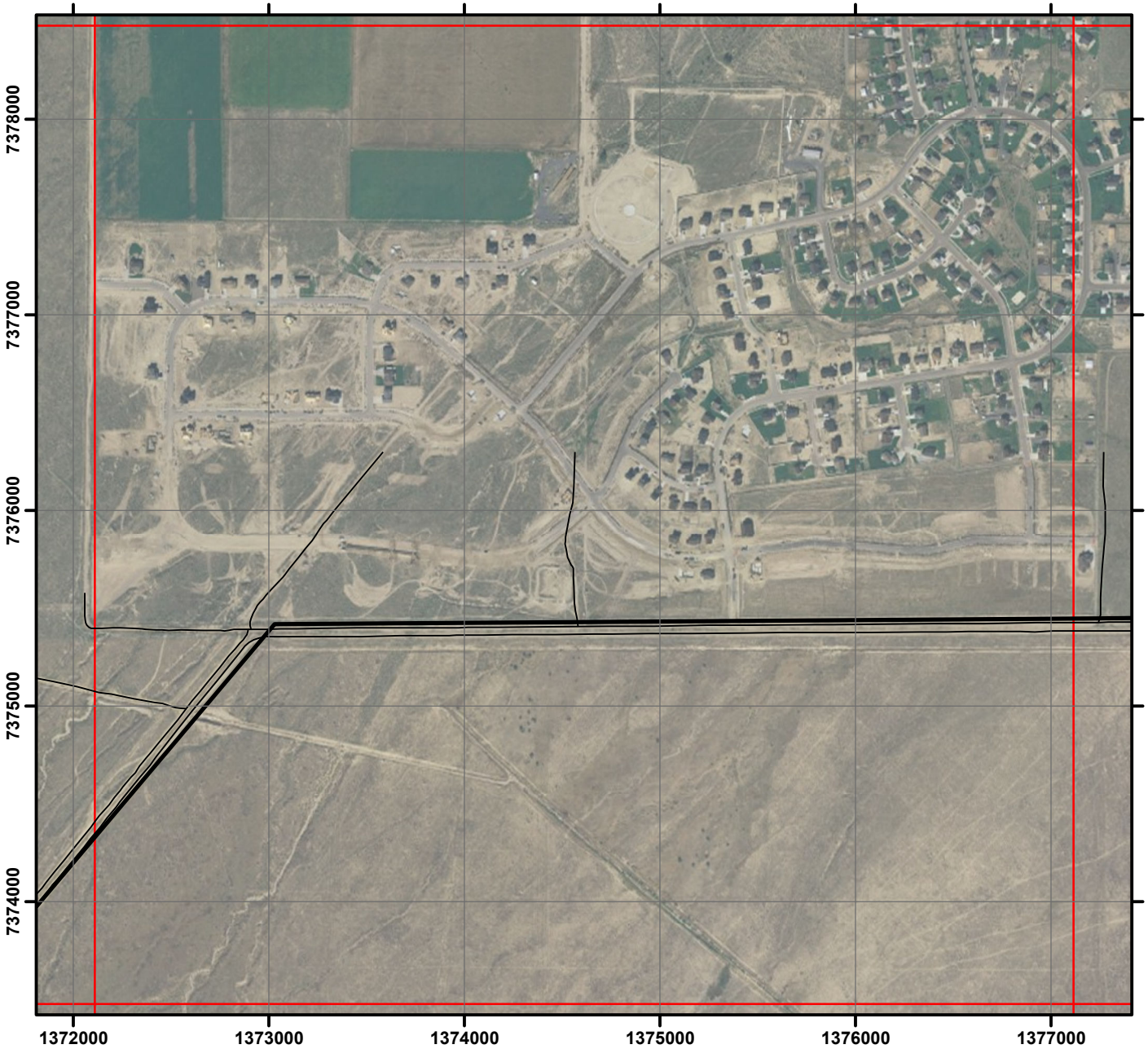

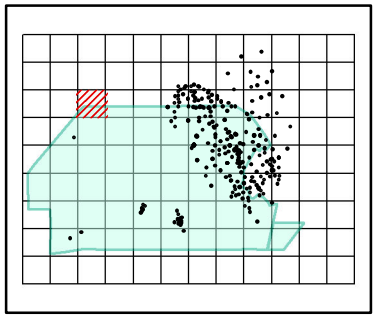

B - 2	C - 2	D - 2
B - 3	C - 3	D - 3
B - 4	C - 4	D - 4

Legend

- TEAD Wells
- Roads
- Boundary
- GWMA
- Utah Industrial Depot
- Bunkers
- Structures

0 200 400 600 800 1,000
Feet

N

Tooele Army Depot - C - 3



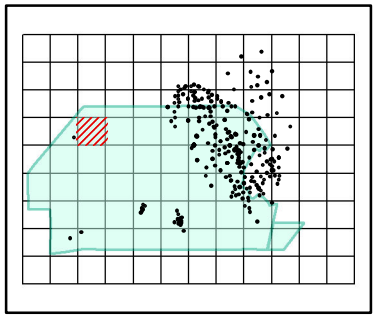

B - 3	C - 3	D - 3
B - 4	C - 4	D - 4
B - 5	C - 5	D - 5

Legend

- TEAD Wells
- Roads
- Boundary
- GWMA
- Utah Industrial Depot
- Bunkers
- Structures

0 200 400 600 800 1,000
Feet

N

Tooele Army Depot - C - 4



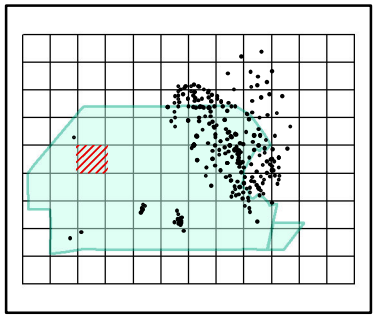

B - 4	C - 4	D - 4
B - 5	C - 5	D - 5
B - 6	C - 6	D - 6

Legend

- TEAD Wells
- Roads
- Boundary
- GWMA
- Utah Industrial Depot
- Bunkers
- Structures

0 200 400 600 800 1,000
Feet

N

Tooele Army Depot - C - 5



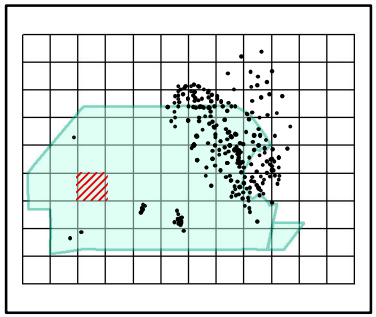

B - 5	C - 5	D - 5
B - 6	C - 6	D - 6
B - 7	C - 7	D - 7

Legend

- TEAD Wells
- Roads
- Boundary
- GWMA
- Utah Industrial Depot
- Bunkers
- Structures

0 200 400 600 800 1,000
Feet

N

Tooele Army Depot - C - 6

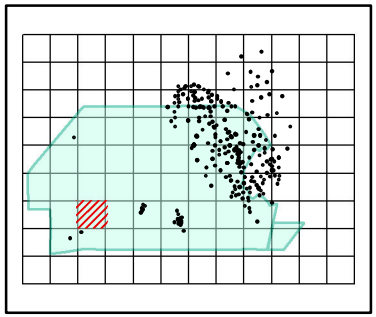

B - 6	C - 6	D - 6
B - 7	C - 7	D - 7
B - 8	C - 8	D - 8

Legend

- TEAD Wells
- Roads
- Boundary
- GWMA
- Utah Industrial Depot
- Bunkers
- Structures

0 200 400 600 800 1,000
Feet

N

Tooele Army Depot - C - 7

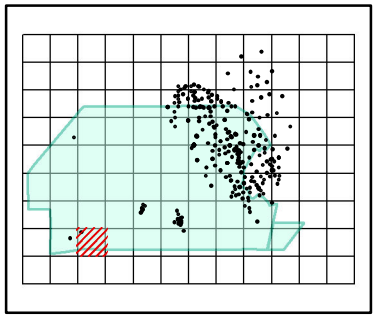

B - 7	C - 7	D - 7
B - 8	C - 8	D - 8
B - 9	C - 9	D - 9

Legend

- TEAD Wells
- Roads
- Boundary
- GWMA
- Utah Industrial Depot
- Bunkers
- Structures

0 200 400 600 800 1,000
Feet

N

Tooele Army Depot - C - 8



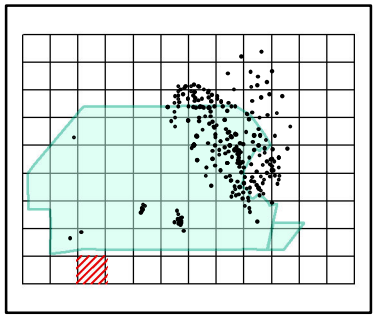

B - 8	C - 8	D - 8
B - 9	C - 9	D - 9

Legend

- TEAD Wells
- Roads
- Boundary
- GWMA
- Utah Industrial Depot
- Bunkers
- Structures

0 200 400 600 800 1,000
Feet

N

Tooele Army Depot - C - 9



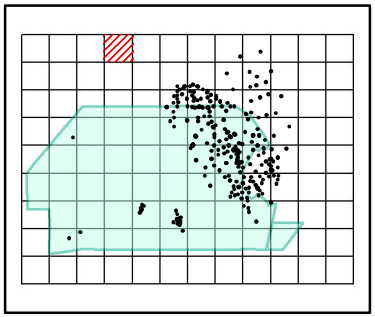

C - 1	D - 1	E - 1
C - 2	D - 2	E - 2

Legend

- TEAD Wells
- Roads
- Boundary
- GWMA
- Utah Industrial Depot
- Bunkers
- Structures

0 200 400 600 800 1,000
Feet

N

Tooele Army Depot - D - 1

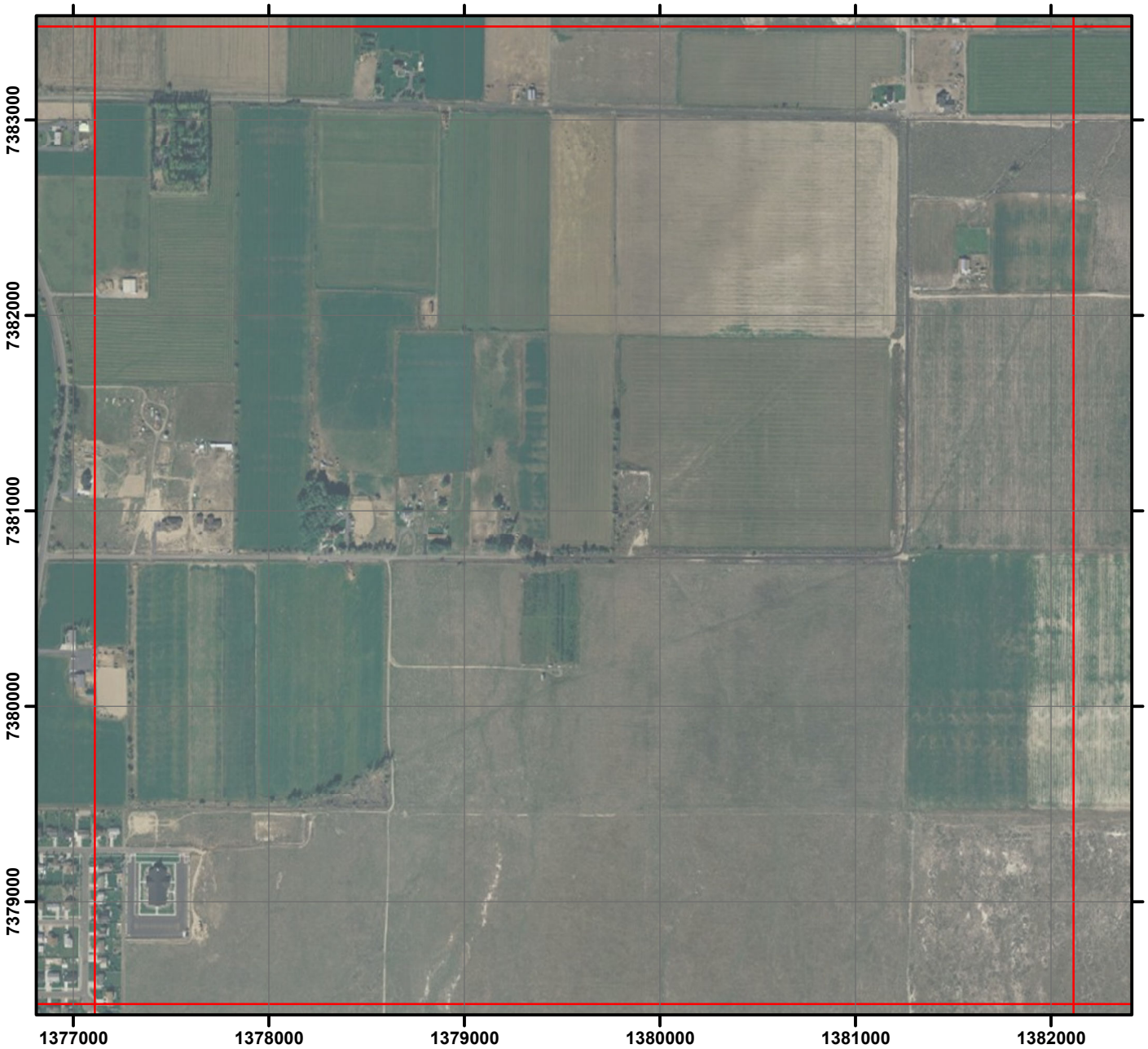

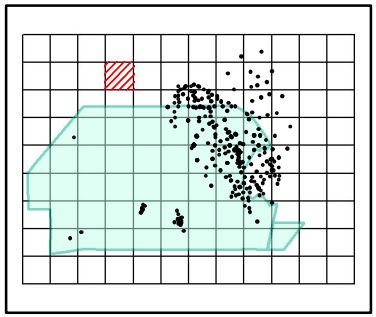

C - 1	D - 1	E - 1
C - 2	D - 2	E - 2
C - 3	D - 3	E - 3

Legend

- TEAD Wells
- Roads
- Boundary
- GWMA
- Utah Industrial Depot
- Bunkers
- Structures

0 200 400 600 800 1,000
Feet

N

Tooele Army Depot - D - 2



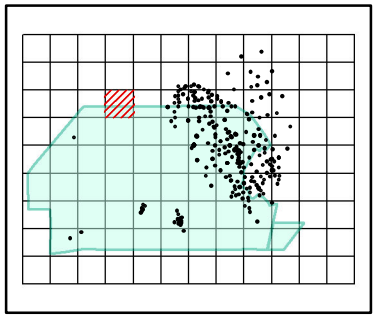

C - 2	D - 2	E - 2
C - 3	D - 3	E - 3
C - 4	D - 4	E - 4

Legend

- TEAD Wells
- Roads
- Boundary
- GWMA
- Utah Industrial Depot
- Bunkers
- Structures

0 200 400 600 800 1,000
Feet

N

Tooele Army Depot - D - 3

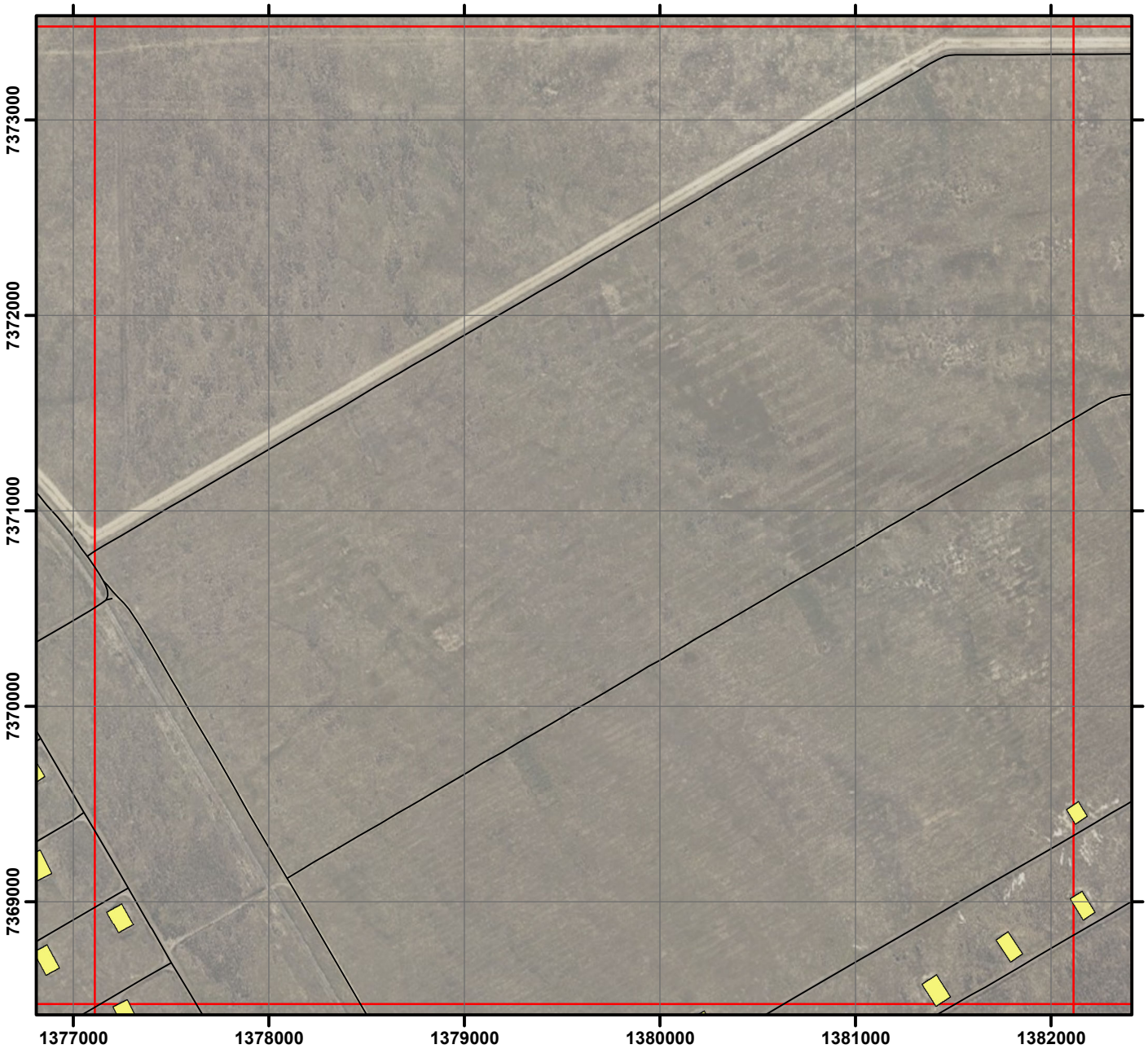

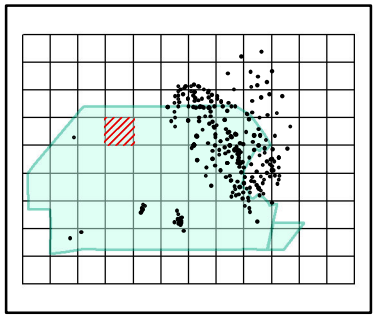

C - 3	D - 3	E - 3
C - 4	D - 4	E - 4
C - 5	D - 5	E - 5

Legend

- TEAD Wells
- Roads
- Boundary
- GWMA
- Utah Industrial Depot
- Bunkers
- Structures

0 200 400 600 800 1,000
Feet

N

Tooele Army Depot - D - 4

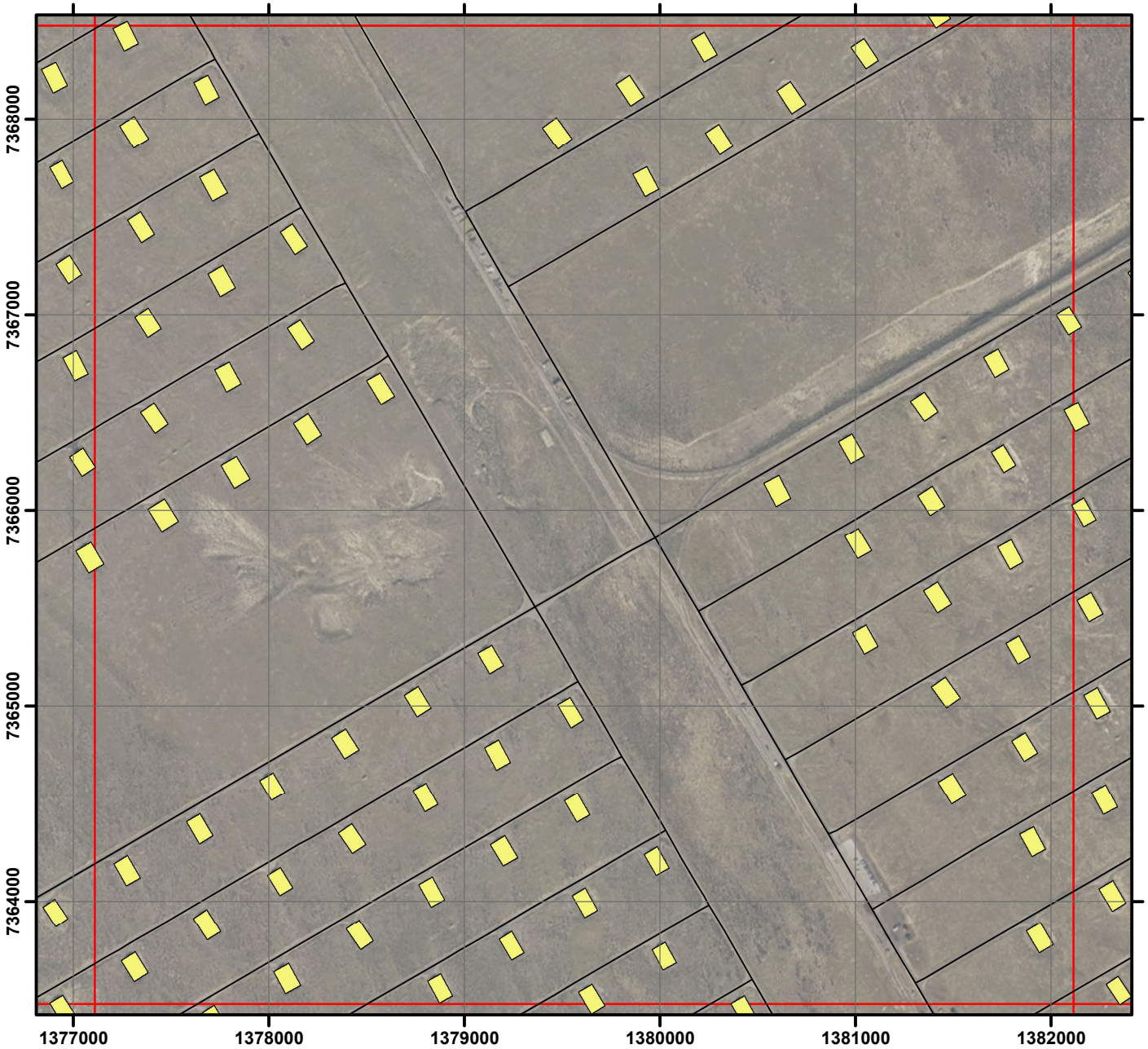

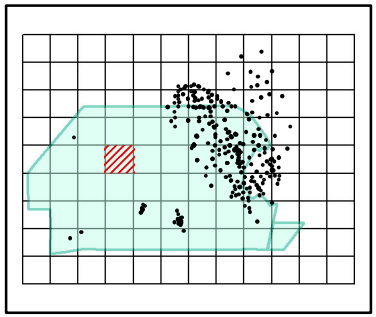

C - 4	D - 4	E - 4
C - 5	D - 5	E - 5
C - 6	D - 6	E - 6

Legend

- TEAD Wells
- Roads
- Boundary
- GWMA
- Utah Industrial Depot
- Bunkers
- Structures

0 200 400 600 800 1,000
Feet

N

Tooele Army Depot - D - 5

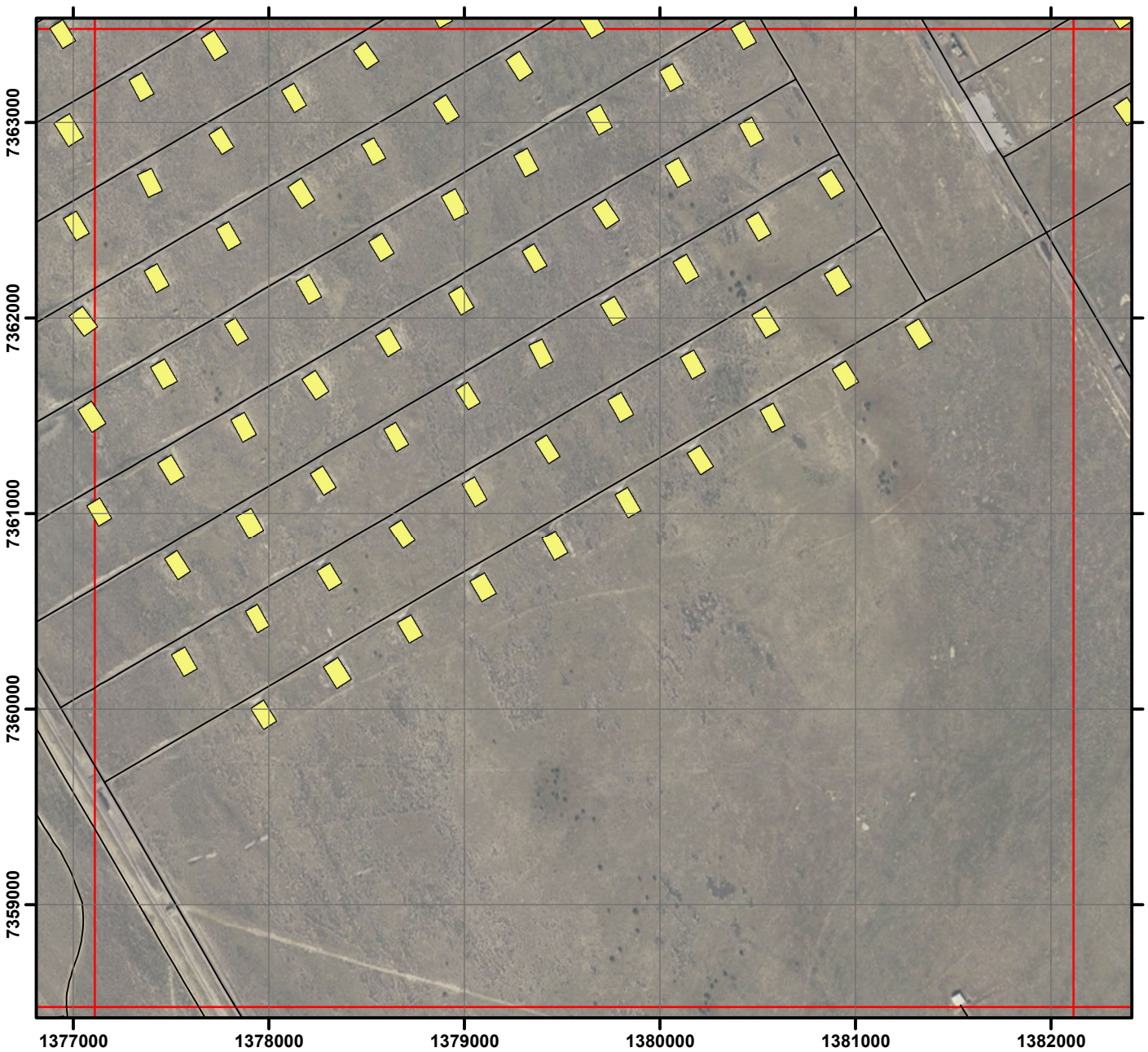

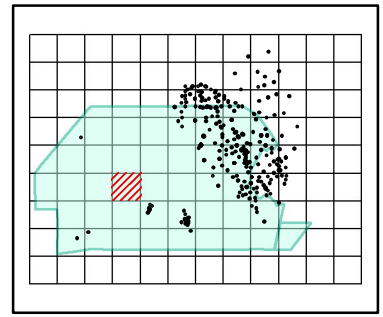

C - 5	D - 5	E - 5
C - 6	D - 6	E - 6
C - 7	D - 7	E - 7

Legend

- TEAD Wells
- Roads
- Boundary
- GWMA
- Utah Industrial Depot
- Bunkers
- Structures

0 200 400 600 800 1,000
Feet

N

Tooele Army Depot - D - 6

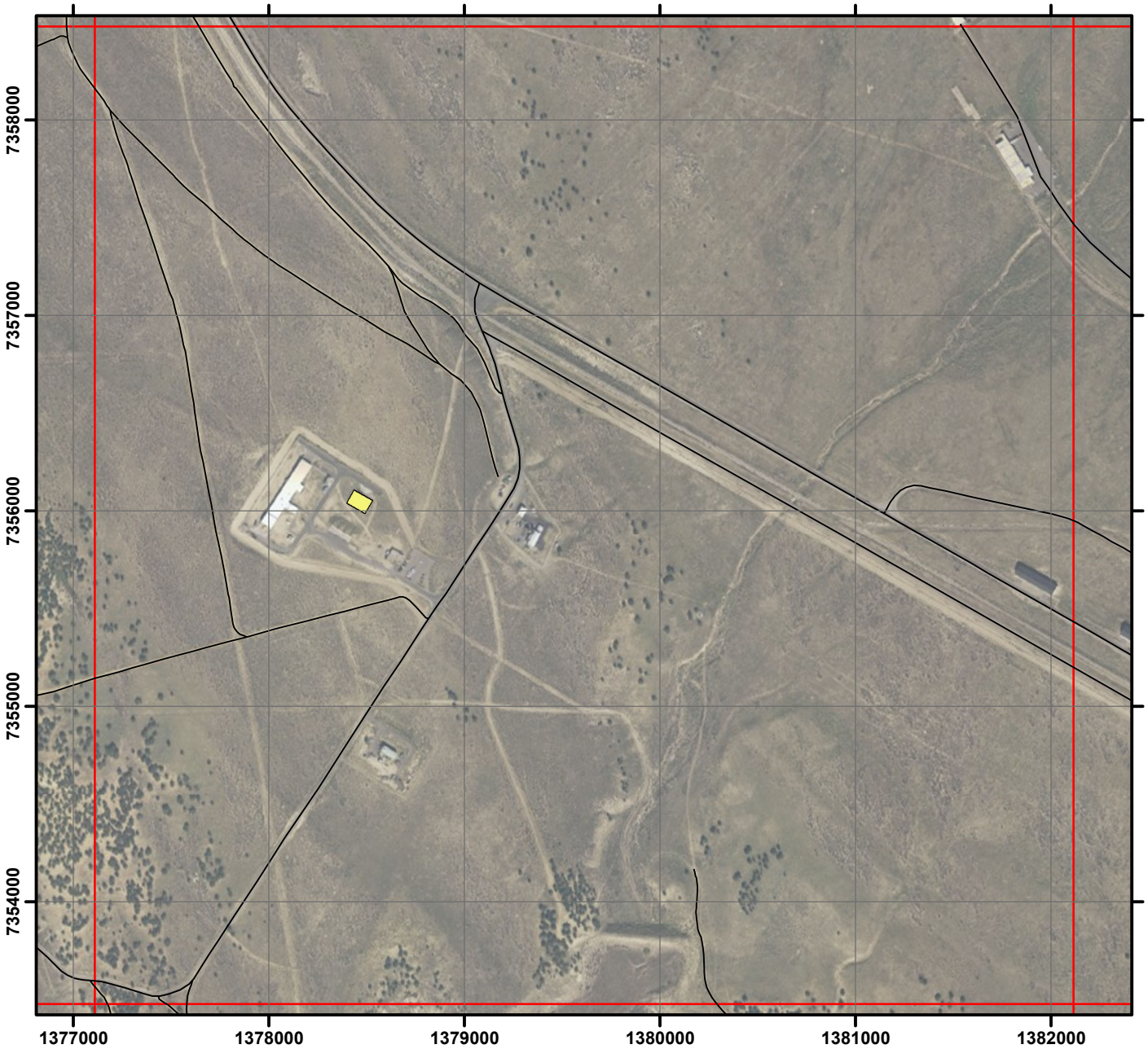

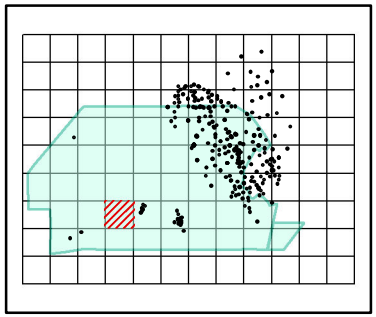

C - 6	D - 6	E - 6
C - 7	D - 7	E - 7
C - 8	D - 8	E - 8

Legend

- TEAD Wells
- Roads
- Boundary
- GWMA
- Utah Industrial Depot
- Bunkers
- Structures

0 200 400 600 800 1,000
Feet

N

Tooele Army Depot - D - 7

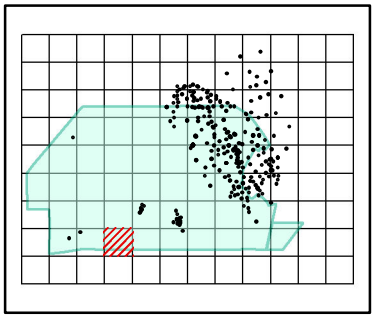

C - 7	D - 7	E - 7
C - 8	D - 8	E - 8
C - 9	D - 9	E - 9

Legend

- TEAD Wells
- Roads
- Boundary
- GWMA
- Utah Industrial Depot
- Bunkers
- Structures

0 200 400 600 800 1,000
Feet

N

Tooele Army Depot - D - 8



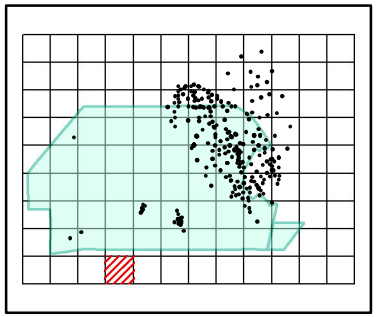

C - 8	D - 8	E - 8
C - 9	D - 9	E - 9

Legend

- TEAD Wells
- Roads
- Boundary
- GWMA
- Utah Industrial Depot
- Bunkers
- Structures

0 200 400 600 800 1,000
Feet

N

Tooele Army Depot - D - 9

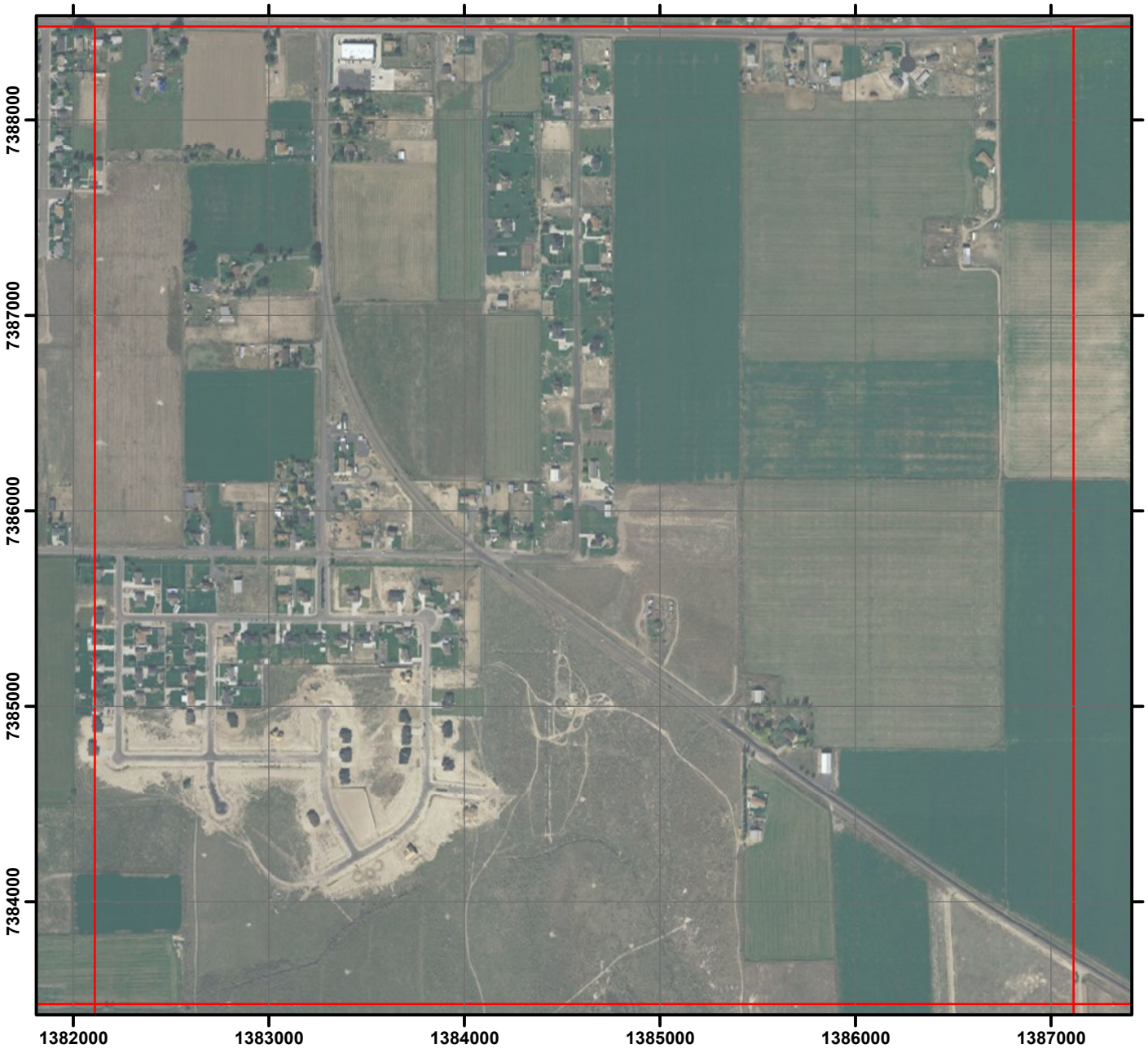

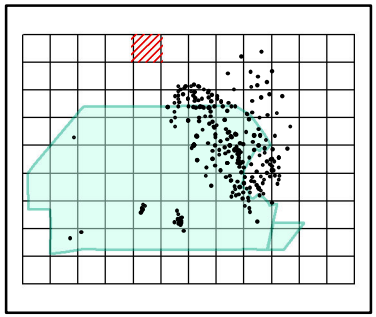

D - 1	E - 1	F - 1
D - 2	E - 2	F - 2

Legend

- TEAD Wells
- Roads
- Boundary
- GWMA
- Utah Industrial Depot
- Bunkers
- Structures

0 200 400 600 800 1,000
Feet

N

Tooele Army Depot - E - 1

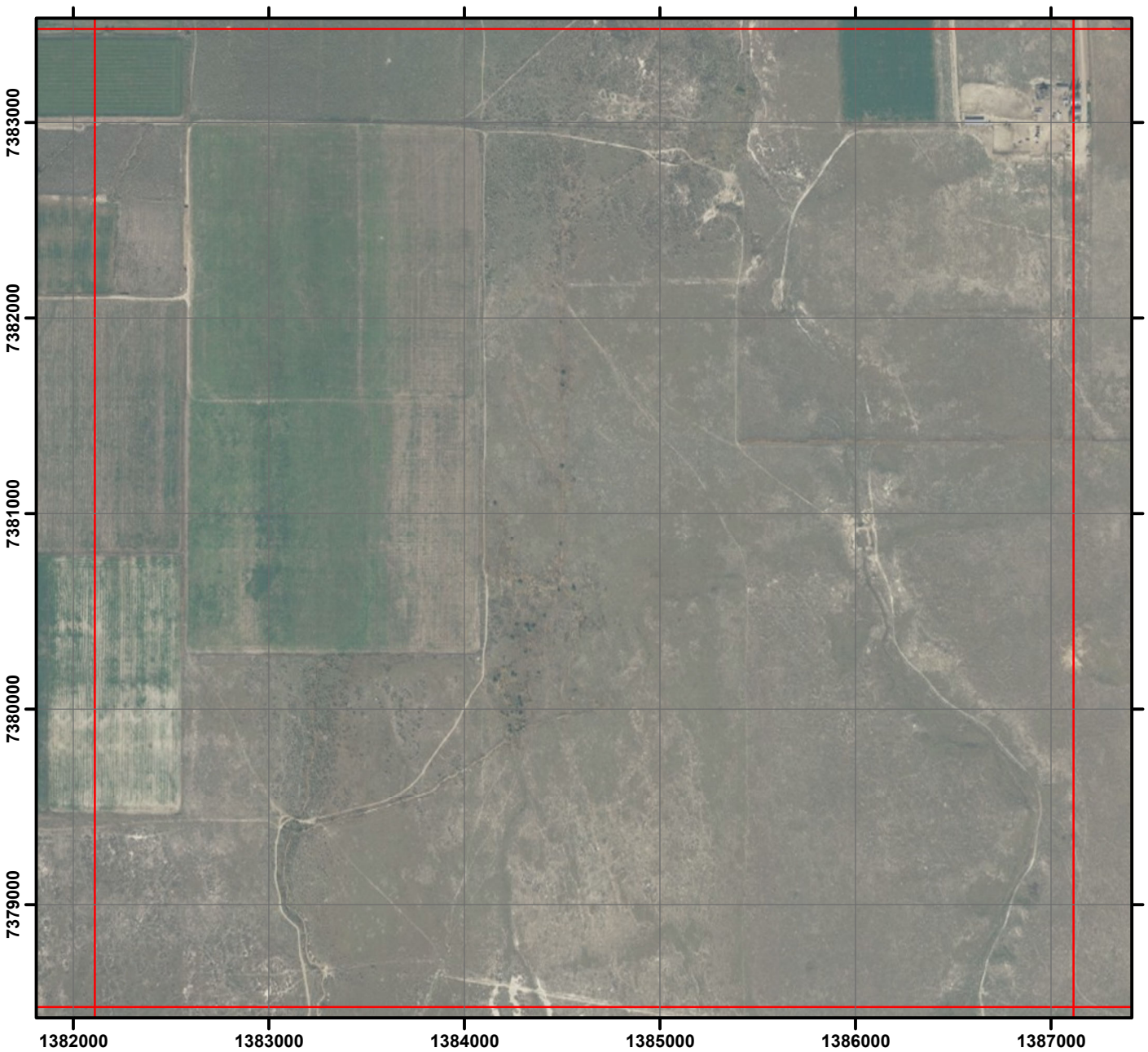

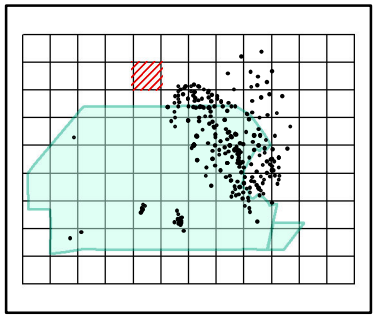

D - 1	E - 1	F - 1
D - 2	E - 2	F - 2
D - 3	E - 3	F - 3

Legend

- TEAD Wells
- Roads
- Boundary
- GWMA
- Utah Industrial Depot
- Bunkers
- Structures

0 200 400 600 800 1,000
Feet

N

Tooele Army Depot - E - 2

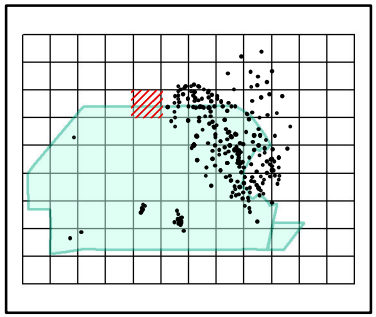

D - 2	E - 2	F - 2
D - 3	E - 3	F - 3
D - 4	E - 4	F - 4

Legend

- TEAD Wells
- Roads
- Boundary
- GWMA
- Utah Industrial Depot
- Bunkers
- Structures

0 200 400 600 800 1,000
Feet

N

Tooele Army Depot - E - 3

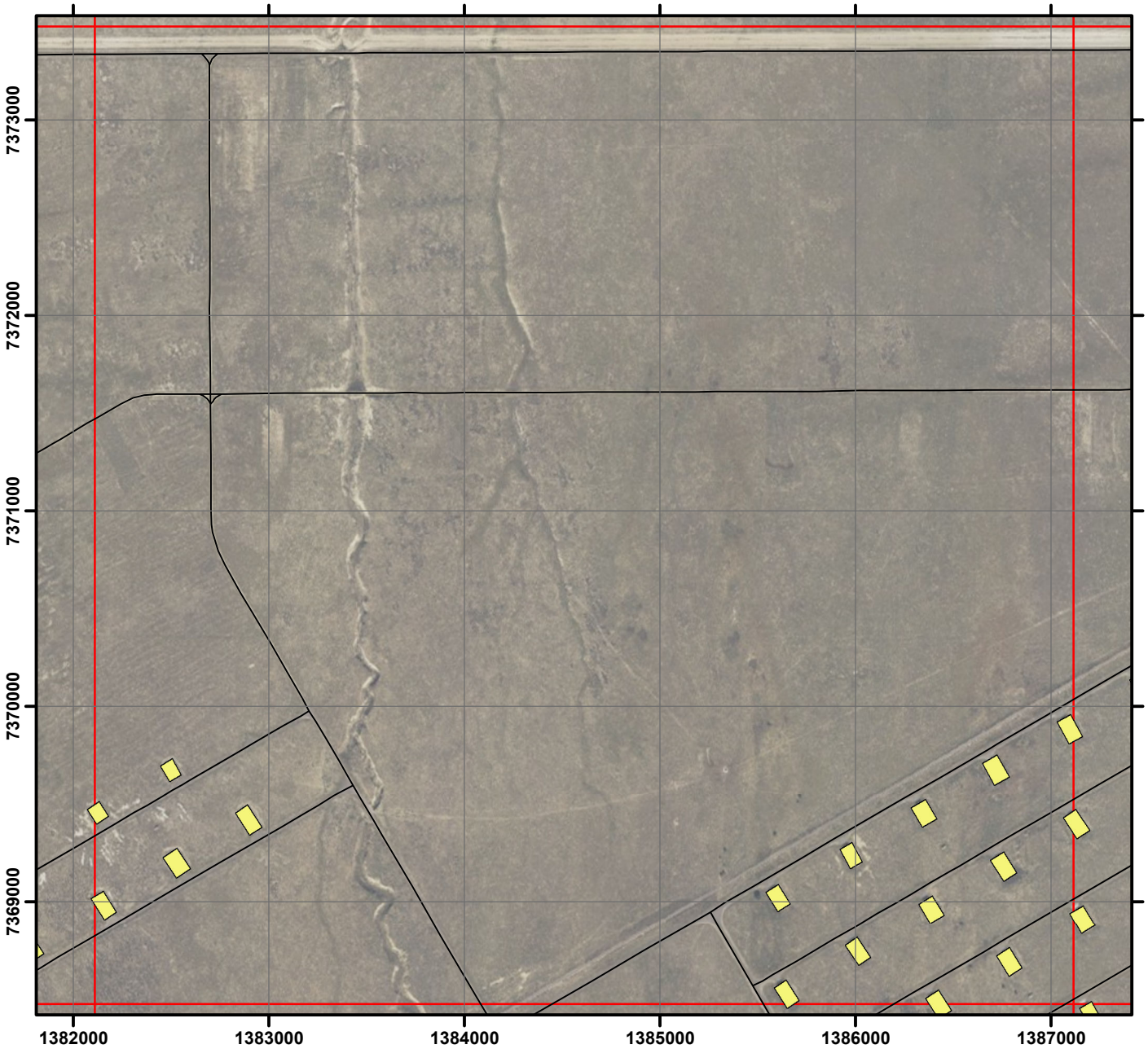

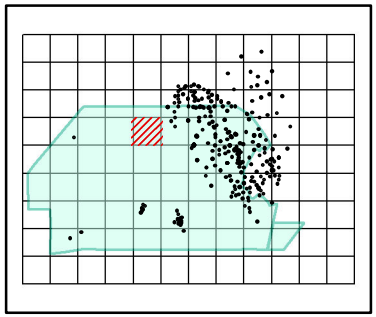

D - 3	E - 3	F - 3
D - 4	E - 4	F - 4
D - 5	E - 5	F - 5

Legend

- TEAD Wells
- Roads
- Boundary
- GWMA
- Utah Industrial Depot
- Bunkers
- Structures

0 200 400 600 800 1,000
Feet

N

Tooele Army Depot - E - 4

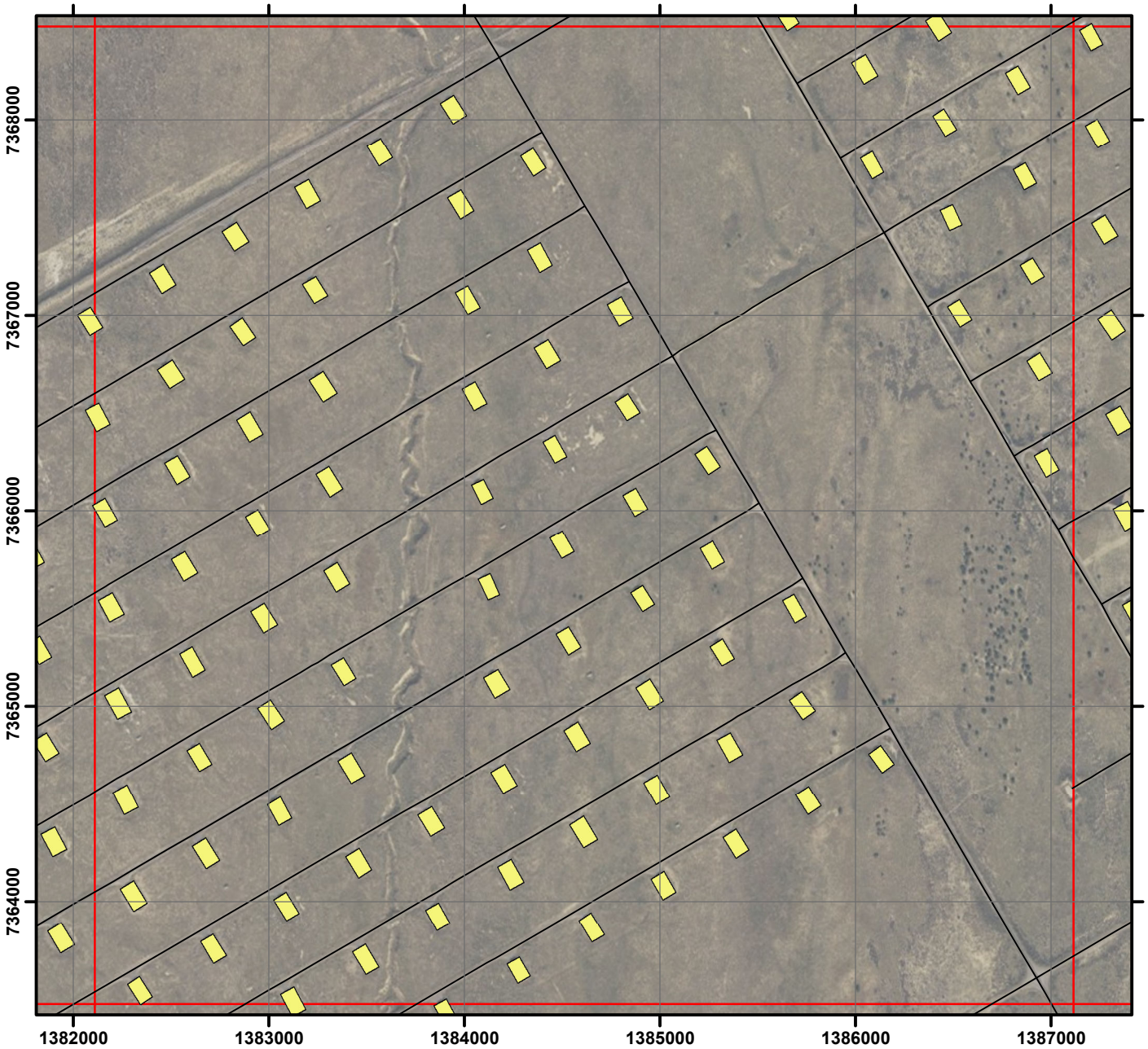

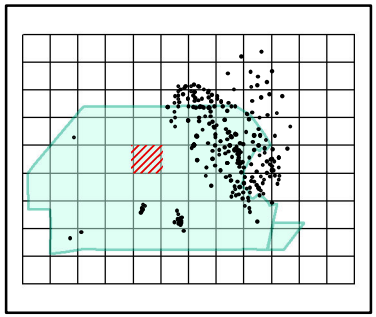

D - 4	E - 4	F - 4
D - 5	E - 5	F - 5
D - 6	E - 6	F - 6

Legend

- TEAD Wells
- Roads
- Boundary
- GWMA
- Utah Industrial Depot
- Bunkers
- Structures

0 200 400 600 800 1,000
Feet

N

Tooele Army Depot - E - 5

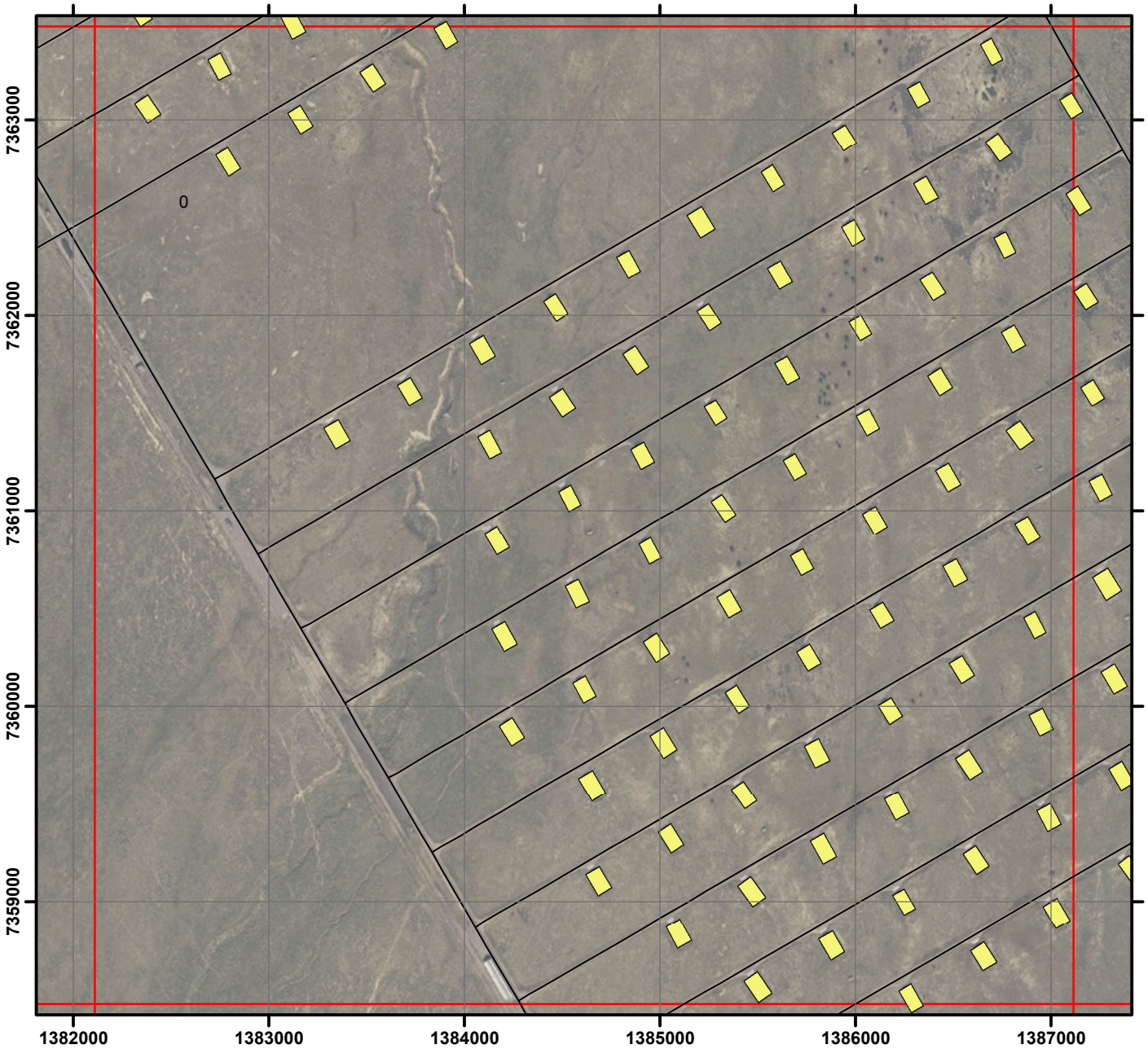

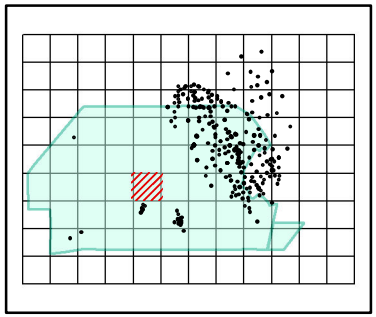

D - 5	E - 5	F - 5
D - 6	E - 6	F - 6
D - 7	E - 7	F - 7

Legend

- TEAD Wells
- Roads
- Boundary
- GWMA
- Utah Industrial Depot
- Bunkers
- Structures

0 200 400 600 800 1,000
Feet

N

Tooele Army Depot - E - 6

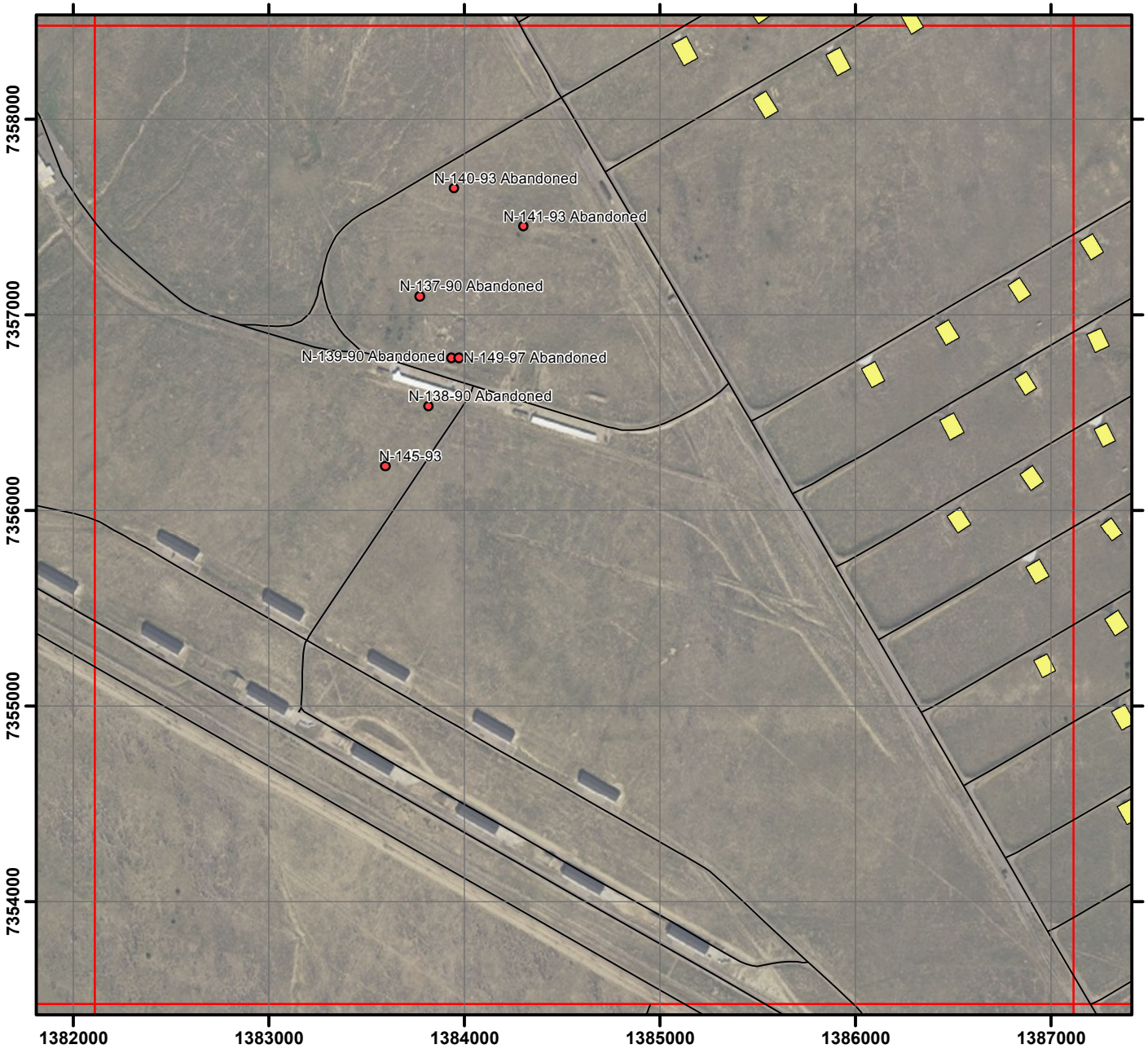

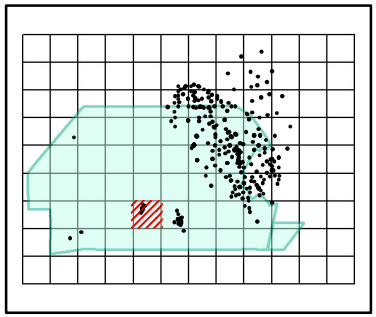

D - 6	E - 6	F - 6
D - 7	E - 7	F - 7
D - 8	E - 8	F - 8

Legend

- TEAD Wells
- Roads
- Boundary
- GWMA
- Utah Industrial Depot
- Bunkers
- Structures

0 200 400 600 800 1,000
Feet

N

Tooele Army Depot - E - 7

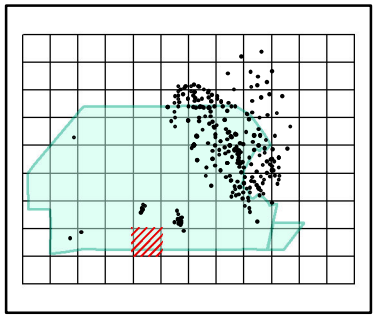

D - 7	E - 7	F - 7
D - 8	E - 8	F - 8
D - 9	E - 9	F - 9

Legend

- TEAD Wells
- Roads
- Boundary
- GWMA
- Utah Industrial Depot
- Bunkers
- Structures

0 200 400 600 800 1,000
Feet

N

Tooele Army Depot - E - 8



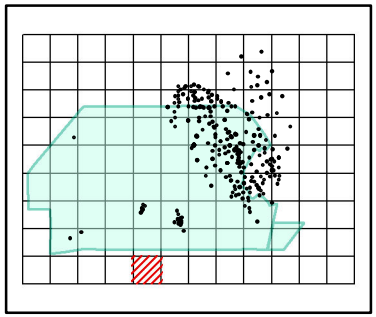

D - 8	E - 8	F - 8
D - 9	E - 9	F - 9

Legend

- TEAD Wells
- Roads
- Boundary
- GWMA
- Utah Industrial Depot
- Bunkers
- Structures

0 200 400 600 800 1,000
Feet

N

Tooele Army Depot - E - 9

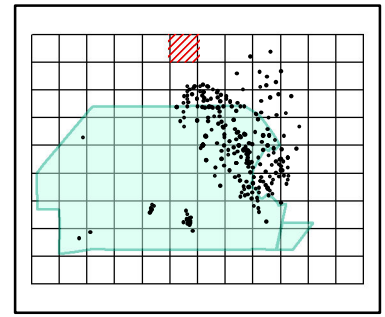

E - 1	F - 1	G - 1
E - 2	F - 2	G - 2

Legend

- TEAD Wells
- Roads
- Boundary
- GWMA
- Utah Industrial Depot
- Bunkers
- Structures

0 200 400 600 800 1,000
Feet

N

Tooele Army Depot - F - 1

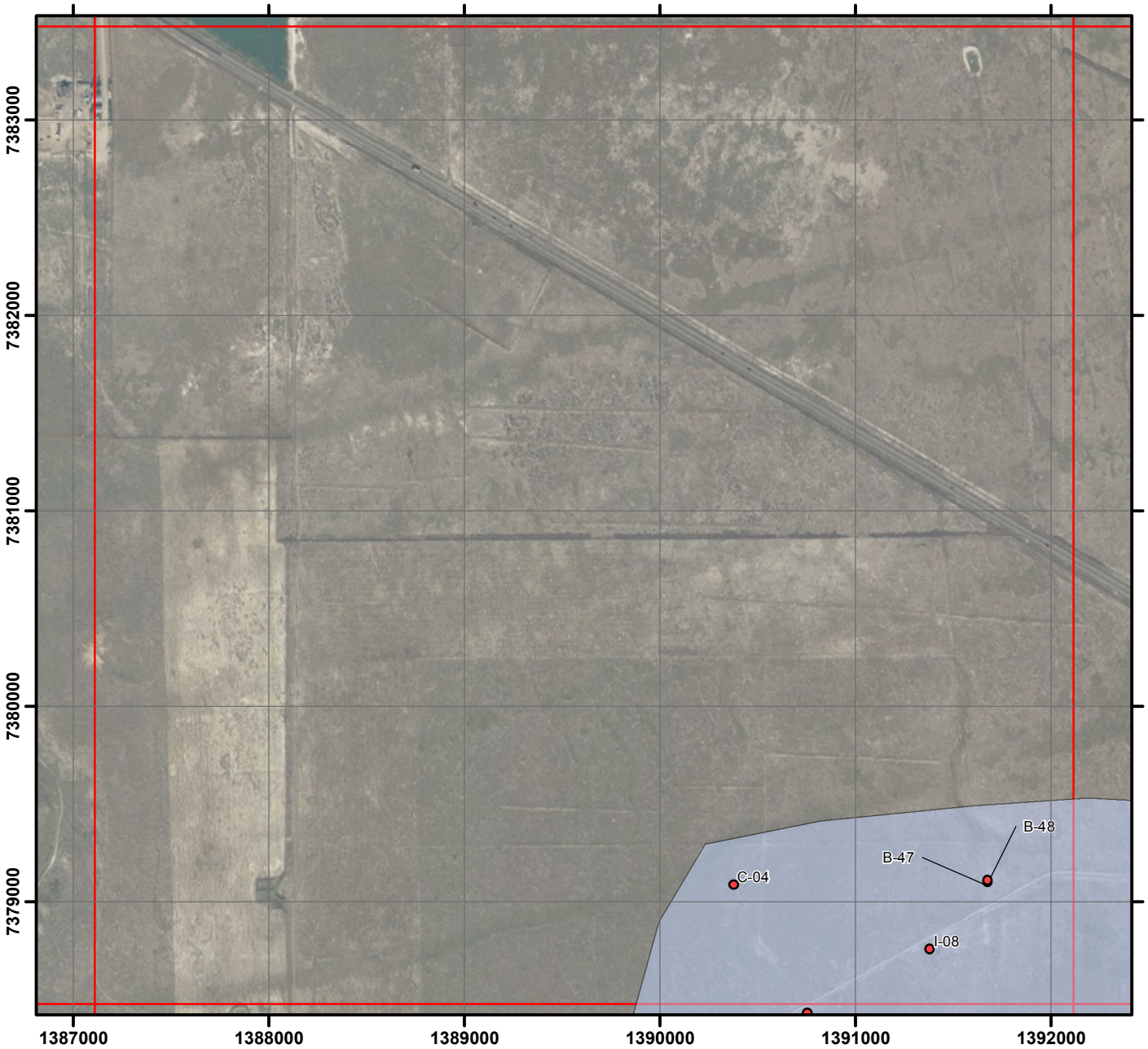

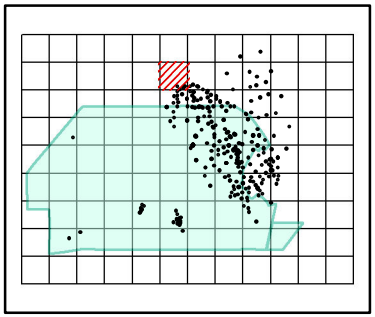

E - 1	F - 1	G - 1
E - 2	F - 2	G - 2
E - 3	F - 3	G - 3

Legend

- TEAD Wells
- Roads
- Boundary
- GWMA
- Utah Industrial Depot
- Bunkers
- Structures

0 200 400 600 800 1,000
Feet

N

Tooele Army Depot - F - 2

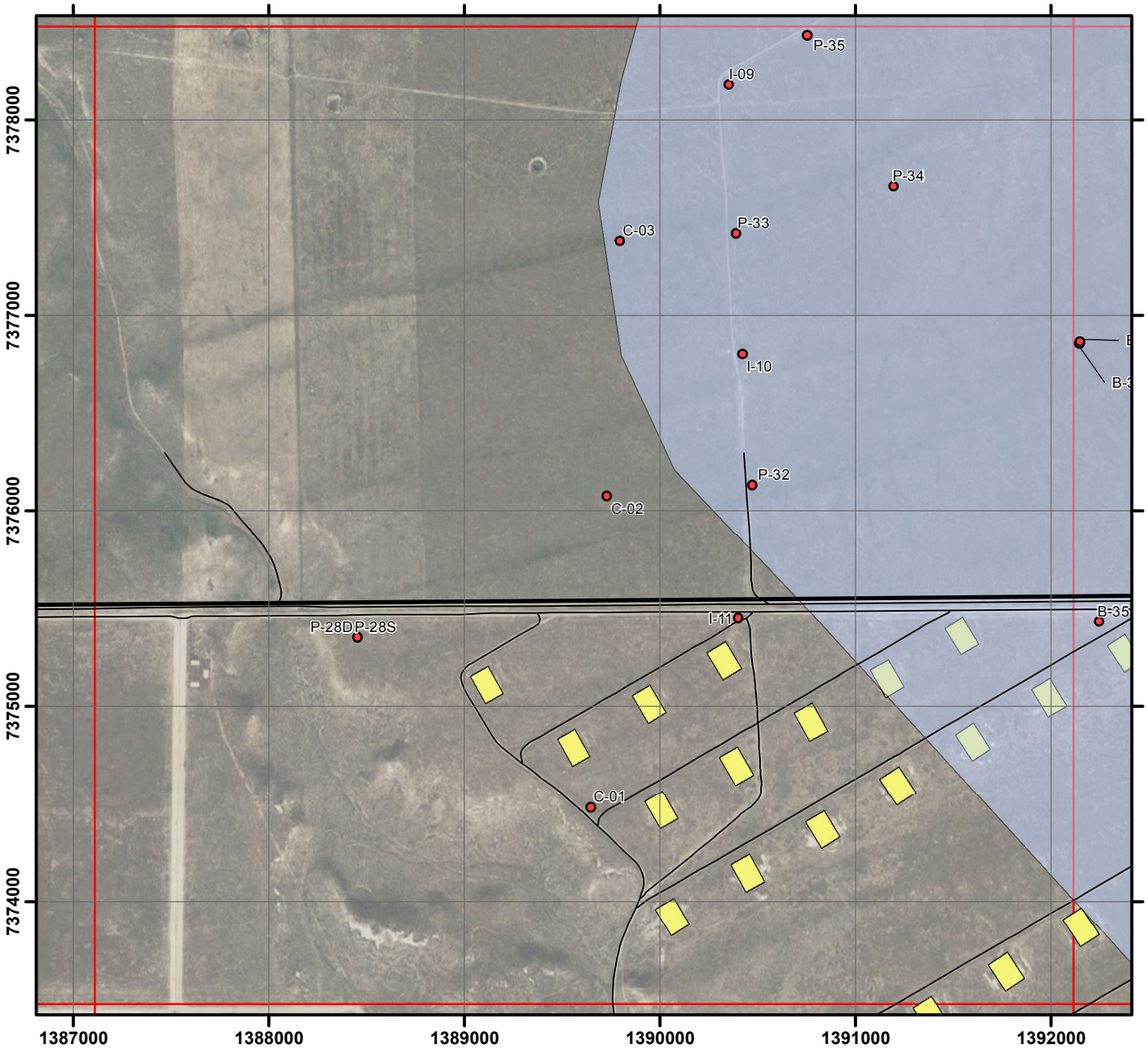

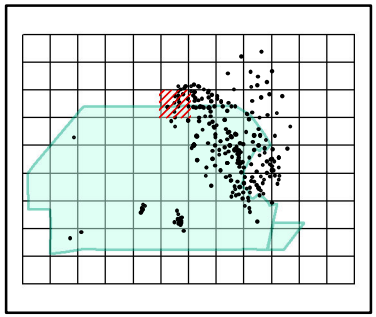

E - 2	F - 2	G - 2
E - 3	F - 3	G - 3
E - 4	F - 4	G - 4

Legend

- TEAD Wells
- Roads
- Boundary
- GWMA
- Utah Industrial Depot
- Bunkers
- Structures

0 200 400 600 800 1,000
Feet

N

Tooele Army Depot - F - 3

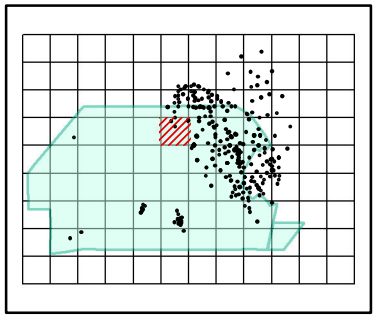

E - 3	F - 3	G - 3
E - 4	F - 4	G - 4
E - 5	F - 5	G - 5

Legend

- TEAD Wells
- Roads
- Boundary
- GWMA
- Utah Industrial Depot
- Bunkers
- Structures

0 200 400 600 800 1,000
Feet

N

Tooele Army Depot - F - 4

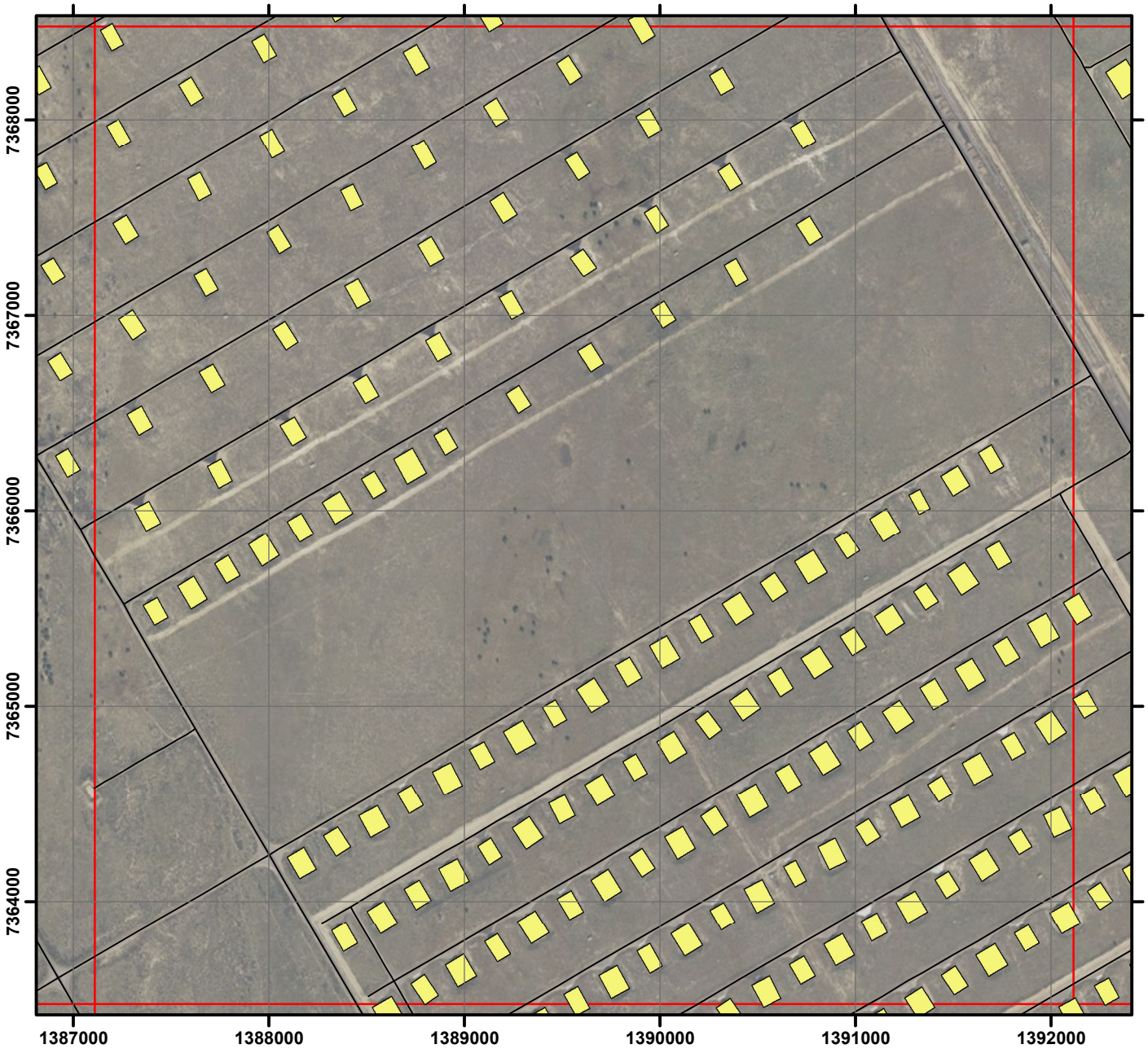

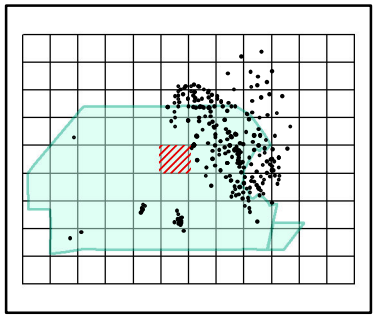

E - 4	F - 4	G - 4
E - 5	F - 5	G - 5
E - 6	F - 6	G - 6

Legend

- TEAD Wells
- Roads
- Boundary
- GWMA
- Utah Industrial Depot
- Bunkers
- Structures

0 200 400 600 800 1,000
Feet

N

Tooele Army Depot - F - 5

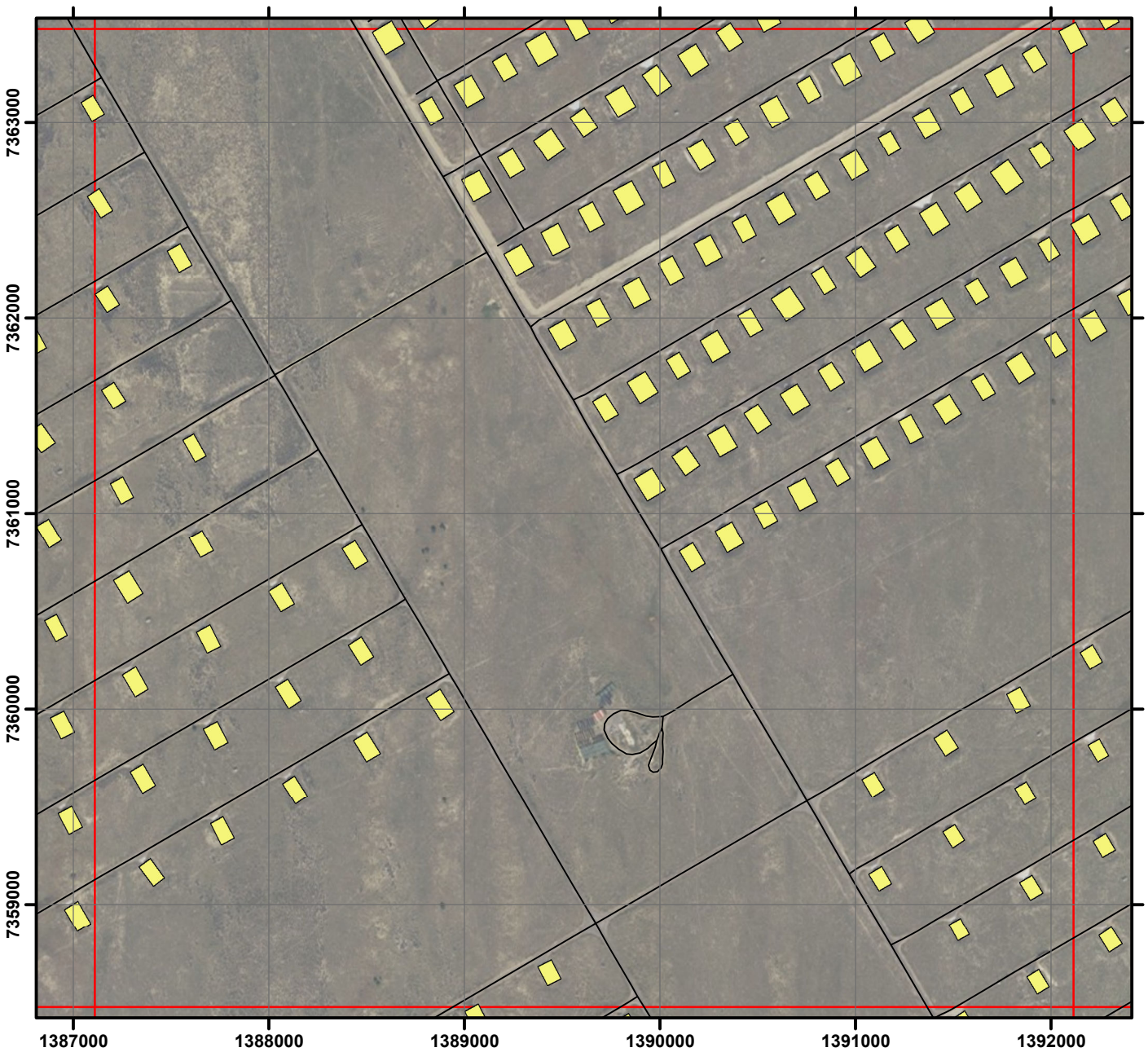

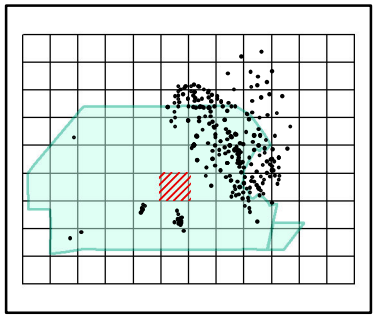

E - 5	F - 5	G - 5
E - 6	F - 6	G - 6
E - 7	F - 7	G - 7

Legend

- TEAD Wells
- Roads
- Boundary
- GWMA
- Utah Industrial Depot
- Bunkers
- Structures

0 200 400 600 800 1,000
Feet

N

Tooele Army Depot - F - 6

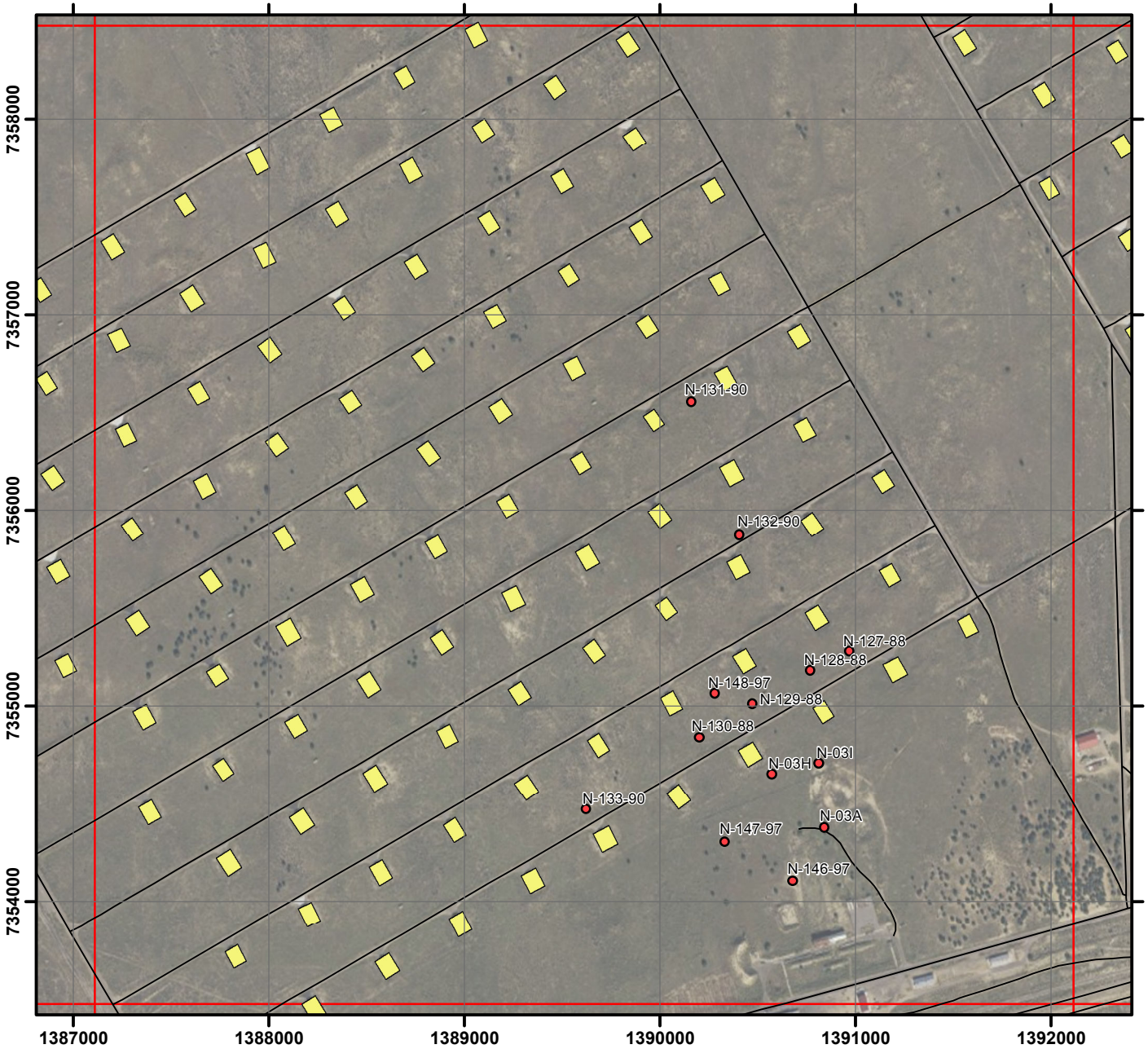

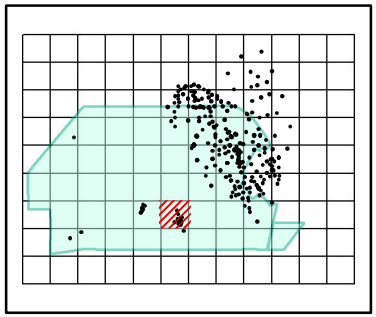

E - 6	F - 6	G - 6
E - 7	F - 7	G - 7
E - 8	F - 8	G - 8

Legend

- TEAD Wells
- Roads
- Boundary
- GWMA
- Utah Industrial Depot
- Bunkers
- Structures

0 200 400 600 800 1,000
Feet

N

Tooele Army Depot - F - 7

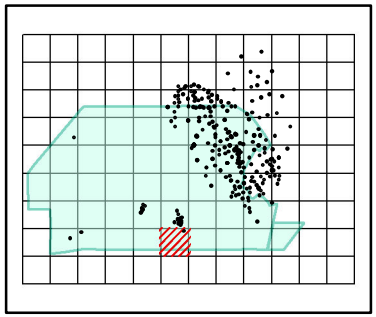

E - 7	F - 7	G - 7
E - 8	F - 8	G - 8
E - 9	F - 9	G - 9

Legend

- TEAD Wells
- Roads
- Boundary
- GWMA
- Utah Industrial Depot
- Bunkers
- Structures

0 200 400 600 800 1,000
Feet

N

Tooele Army Depot - F - 8

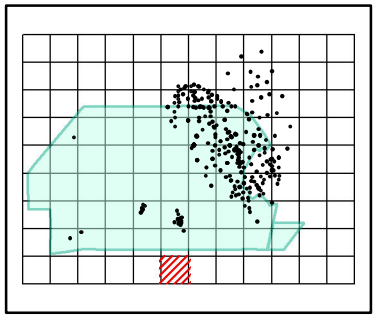

E - 8	F - 8	G - 8
E - 9	F - 9	G - 9

Legend

- TEAD Wells
- Roads
- Boundary
- GWMA
- Utah Industrial Depot
- Bunkers
- Structures

0 200 400 600 800 1,000
Feet

N

Tooele Army Depot - F - 9



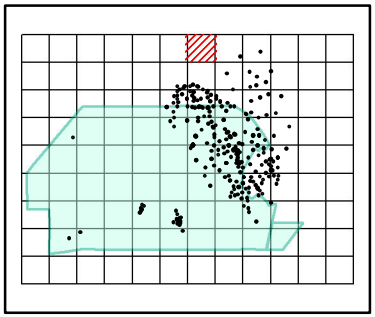

F - 1	G - 1	H - 1
F - 2	G - 2	H - 2

Legend

- TEAD Wells
- Roads
- Boundary
- GWMA
- Utah Industrial Depot
- Bunkers
- Structures

0 200 400 600 800 1,000
Feet

N

Tooele Army Depot - G - 1



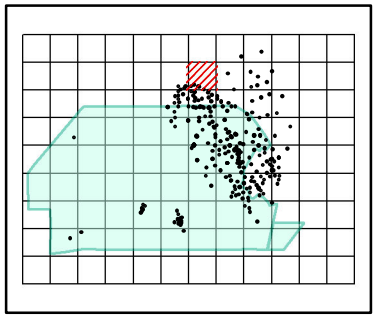

F - 1	G - 1	H - 1
F - 2	G - 2	H - 2
F - 3	G - 3	H - 3

Legend

- TEAD Wells
- Roads
- Boundary
- GWMA
- Utah Industrial Depot
- Bunkers
- Structures

0 200 400 600 800 1,000
Feet

N

Tooele Army Depot - G - 2

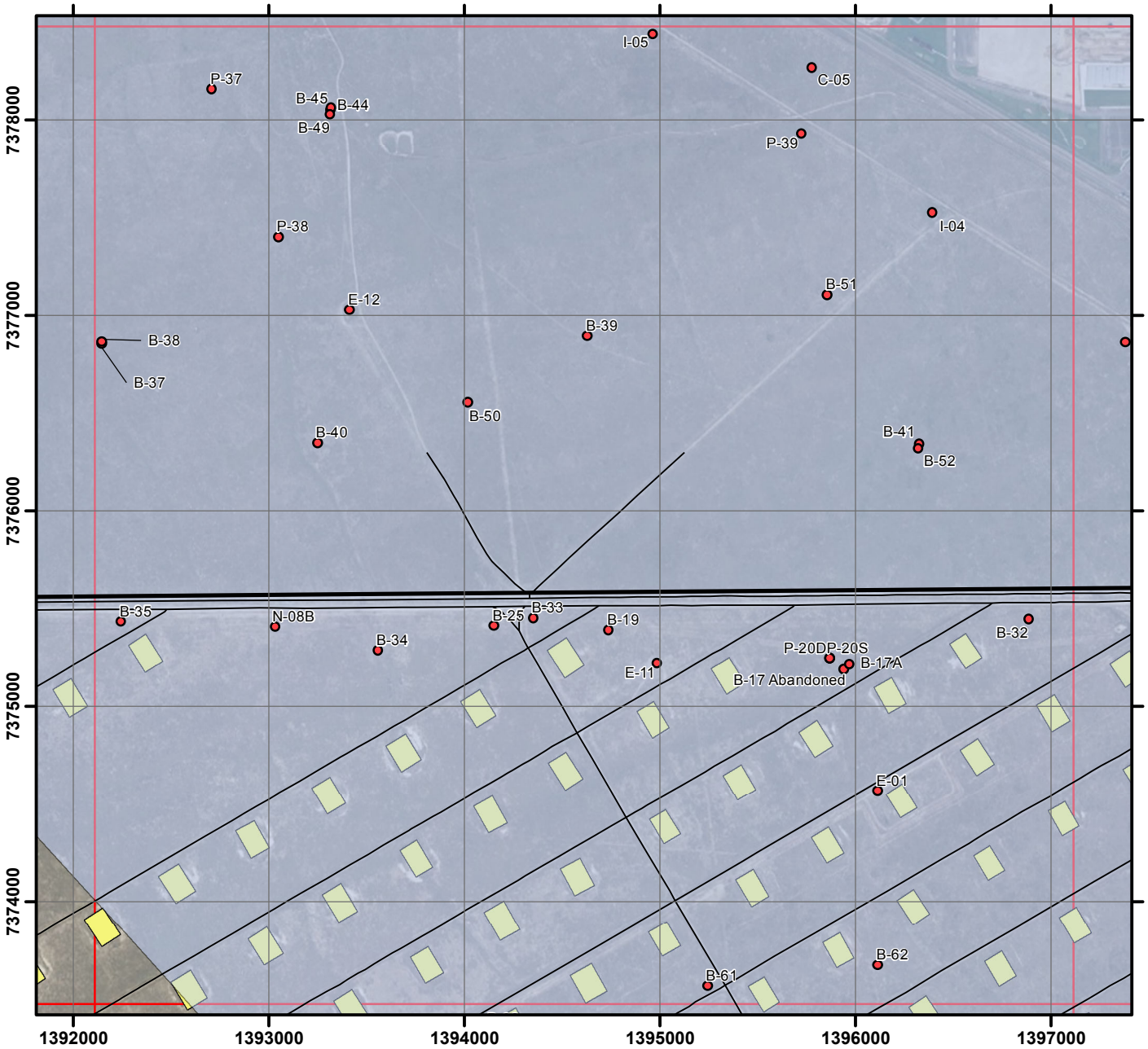

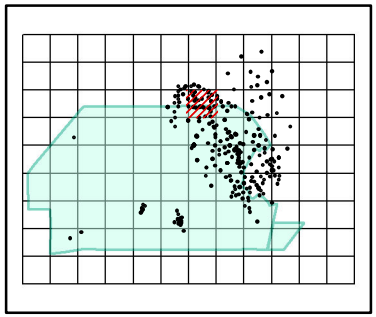

F - 2	G - 2	H - 2
F - 3	G - 3	H - 3
F - 4	G - 4	H - 4

Legend

- TEAD Wells
- Roads
- Boundary
- GWMA
- Utah Industrial Depot
- Bunkers
- Structures

0 200 400 600 800 1,000
Feet

N

Tooele Army Depot - G - 3

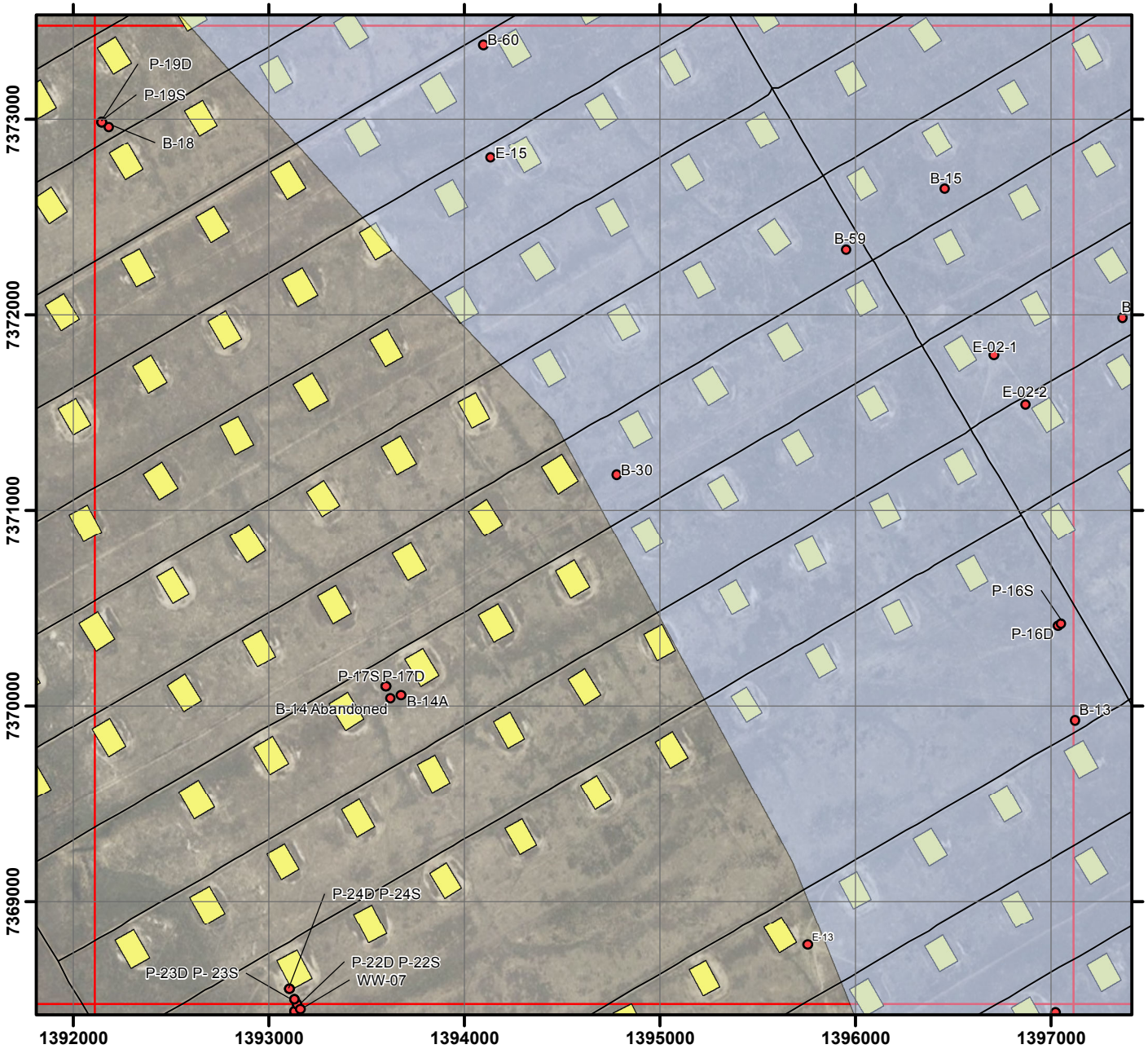

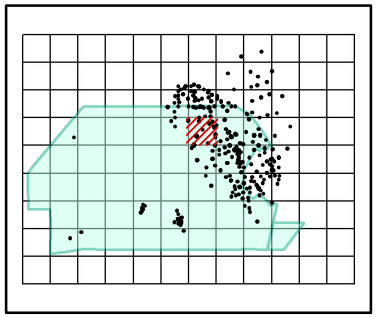

F - 3	G - 3	H - 3
F - 4	G - 4	H - 4
F - 5	G - 5	H - 5

Legend

- TEAD Wells
- Roads
- Boundary
- GWMA
- Utah Industrial Depot
- Bunkers
- Structures

0 200 400 600 800 1,000
Feet

N

Tooele Army Depot - G - 4

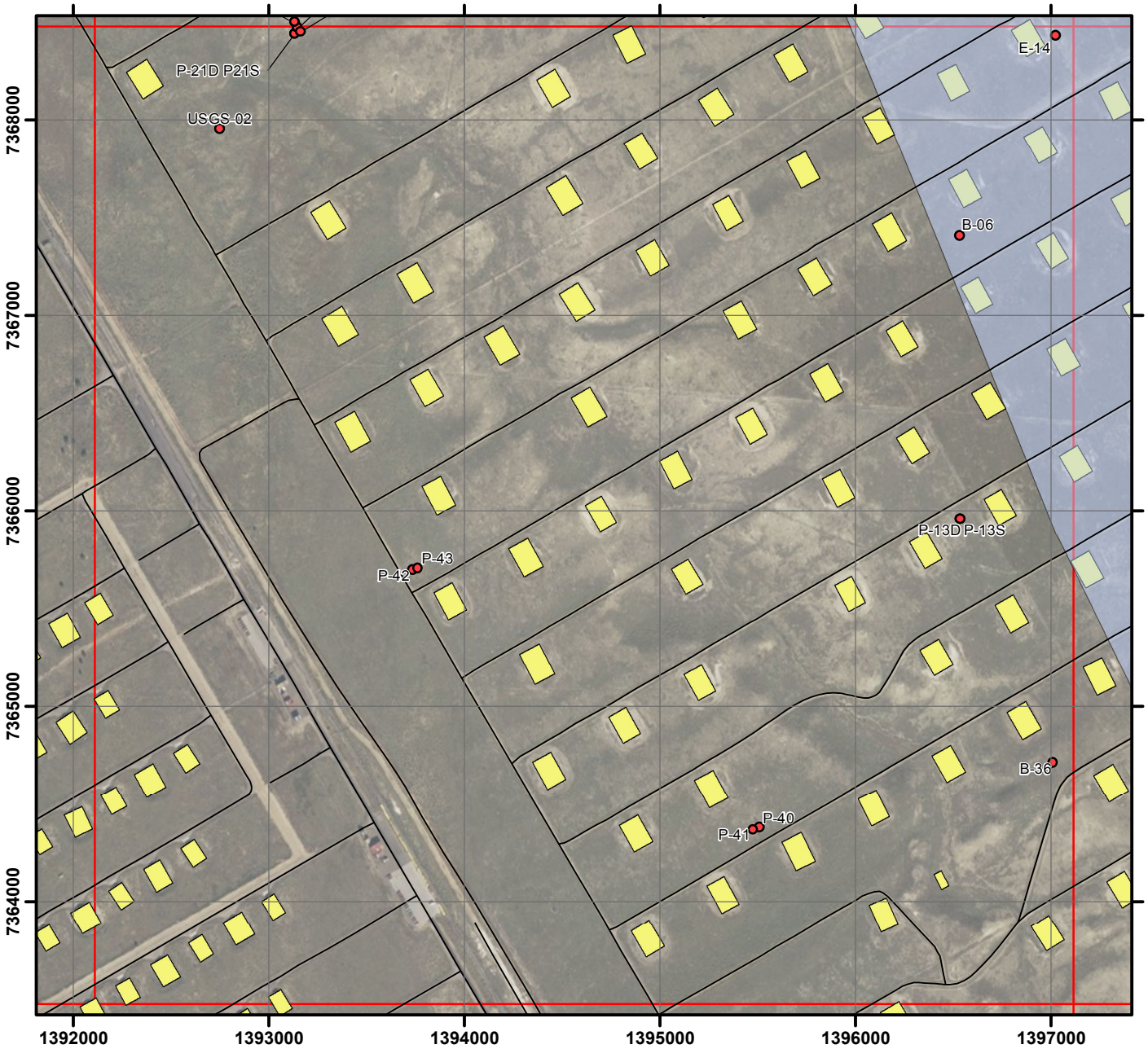

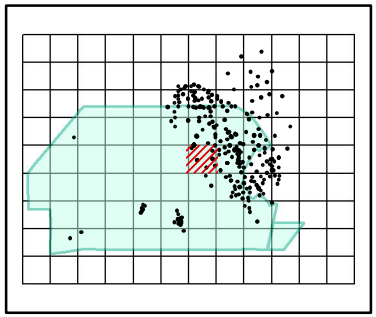

F - 4	G - 4	H - 4
F - 5	G - 5	H - 5
F - 6	G - 6	H - 6

Legend

- TEAD Wells
- Roads
- Boundary
- GWMA
- Utah Industrial Depot
- Bunkers
- Structures

0 200 400 600 800 1,000
Feet

N

Tooele Army Depot - G - 5

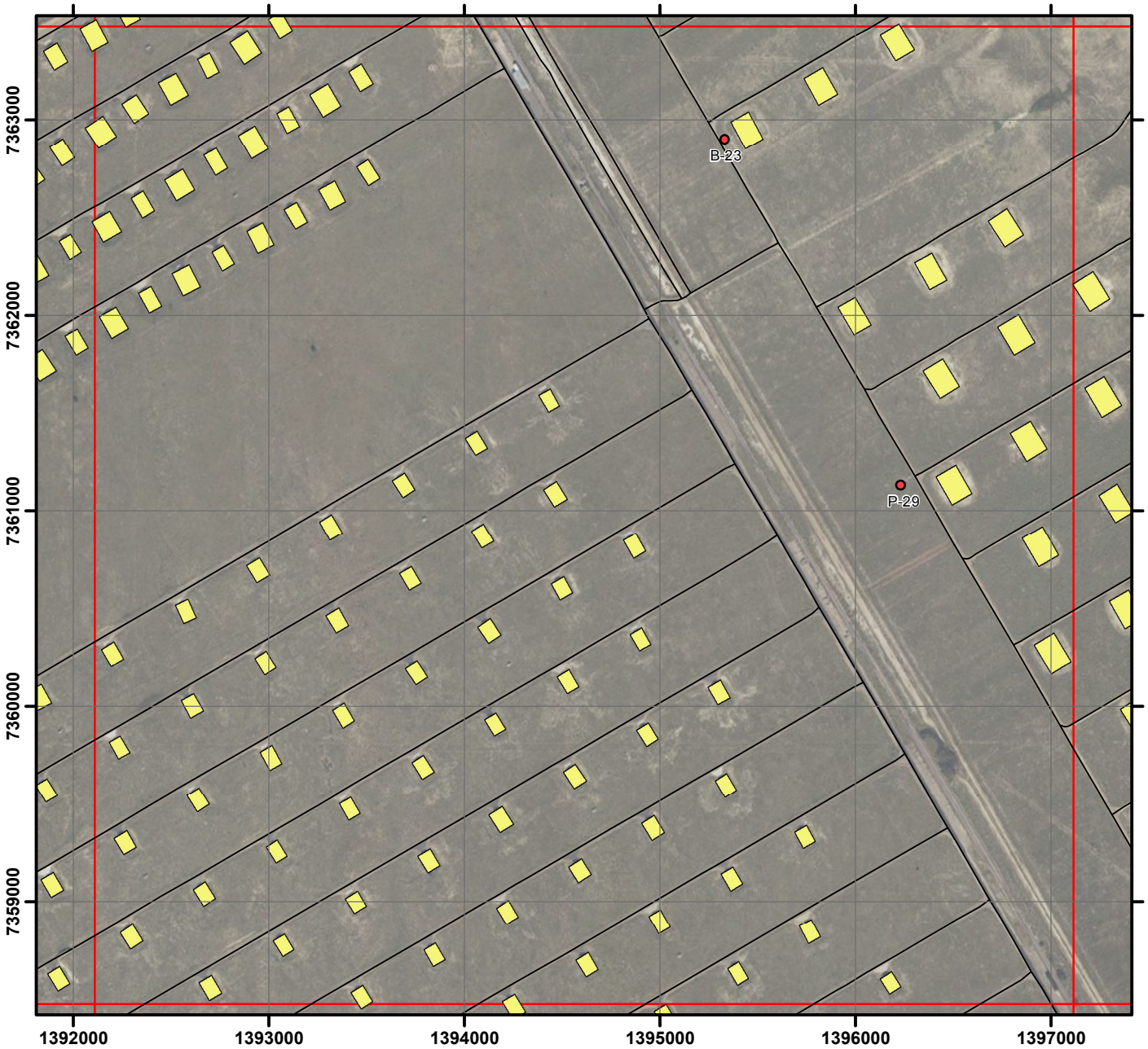

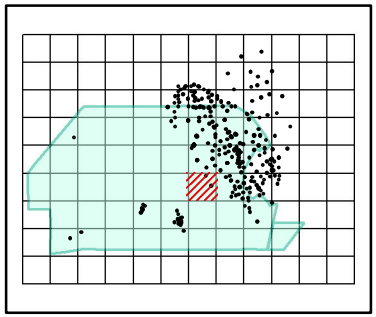

F - 5	G - 5	H - 5
F - 6	G - 6	H - 6
F - 7	G - 7	H - 7

Legend

- TEAD Wells
- Roads
- Boundary
- GWMA
- Utah Industrial Depot
- Bunkers
- Structures

0 200 400 600 800 1,000
Feet

N

Tooele Army Depot - G - 6

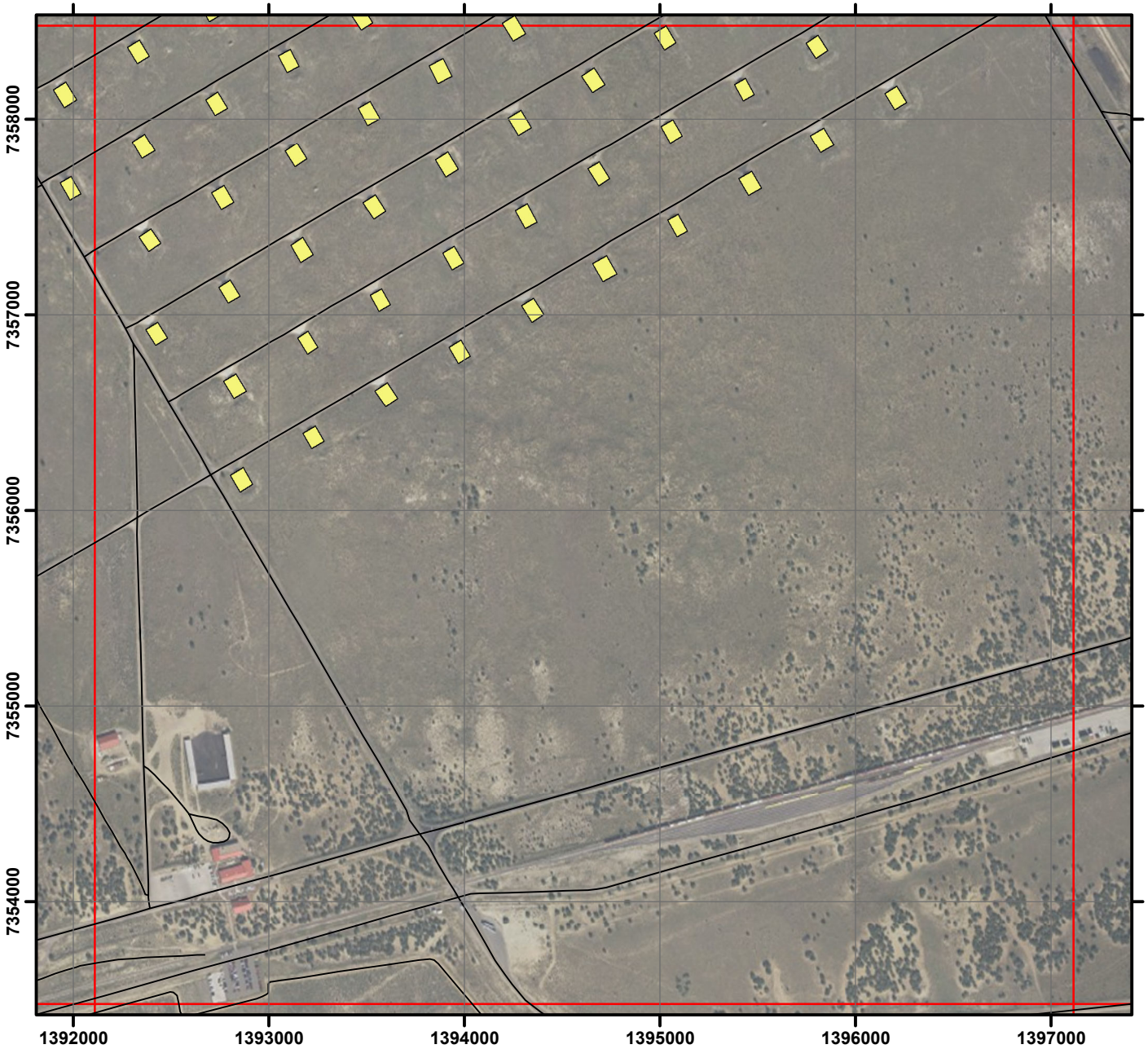

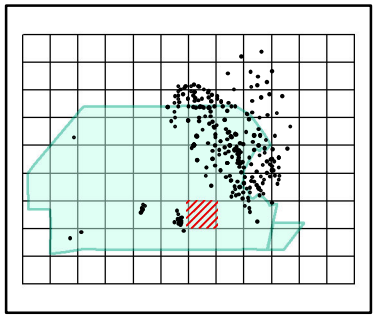

F - 6	G - 6	H - 6
F - 7	G - 7	H - 7
F - 8	G - 8	H - 8

Legend

- TEAD Wells
- Roads
- Boundary
- GWMA
- Utah Industrial Depot
- Bunkers
- Structures

0 200 400 600 800 1,000
Feet

N

Tooele Army Depot - G - 7

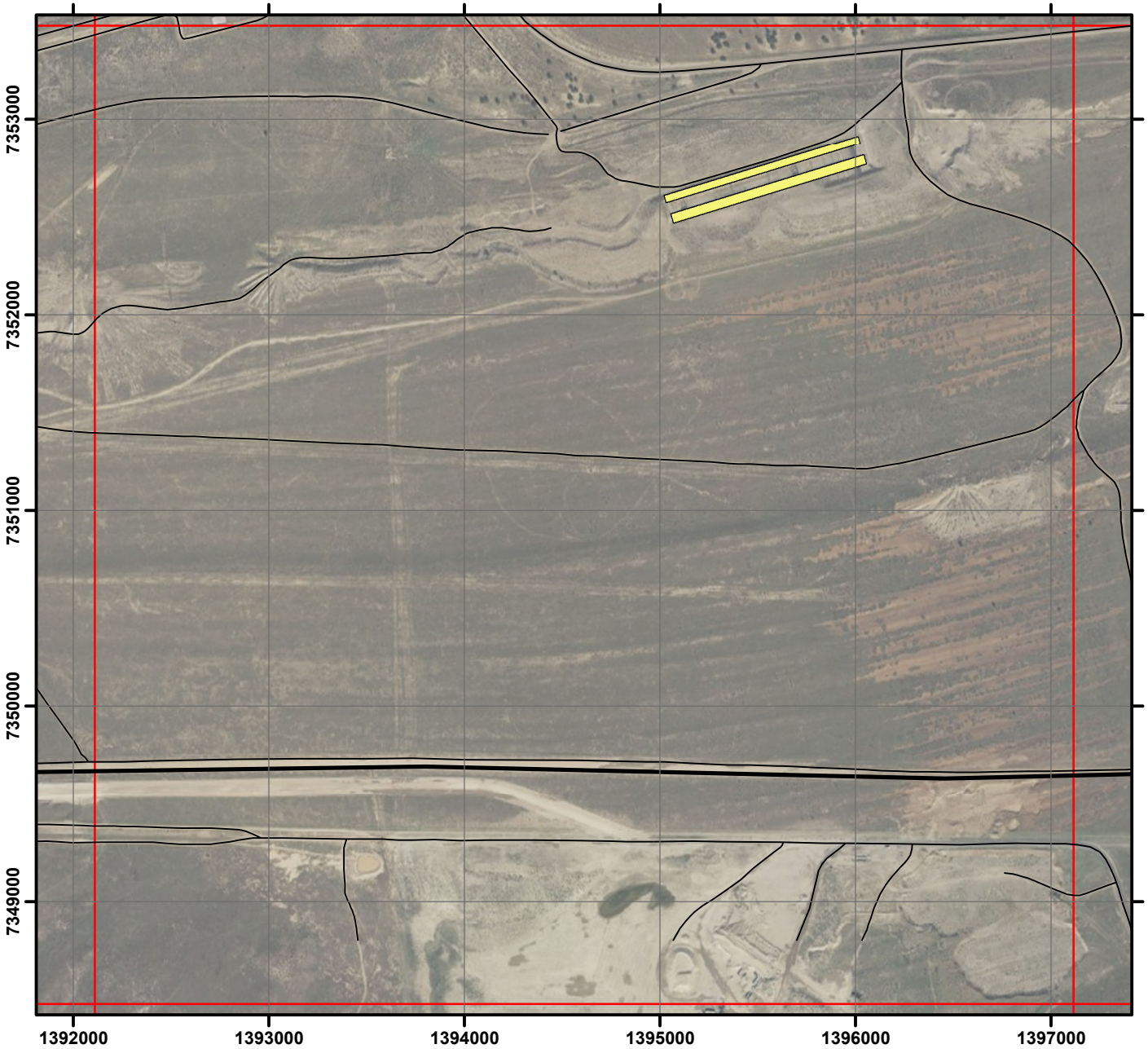

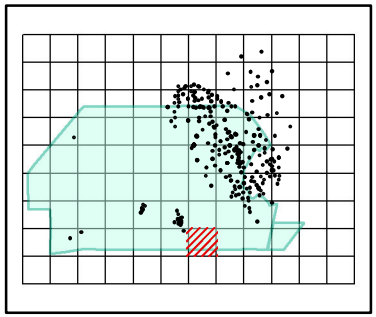

F - 7	G - 7	H - 7
F - 8	G - 8	H - 8
F - 9	G - 9	H - 9

Legend

- TEAD Wells
- Roads
- Boundary
- GWMA
- Utah Industrial Depot
- Bunkers
- Structures

0 200 400 600 800 1,000
Feet

N

Tooele Army Depot - G - 8



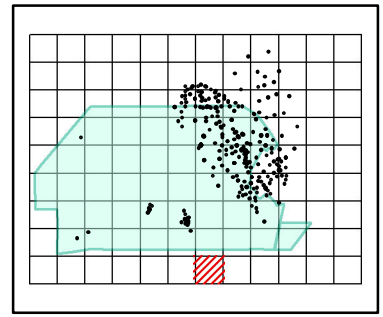

F - 8	G - 8	H - 8
F - 9	G - 9	H - 9

Legend

- TEAD Wells
- Roads
- Boundary
- GWMA
- Utah Industrial Depot
- Bunkers
- Structures

0 200 400 600 800 1,000
Feet

N

Tooele Army Depot - G - 9

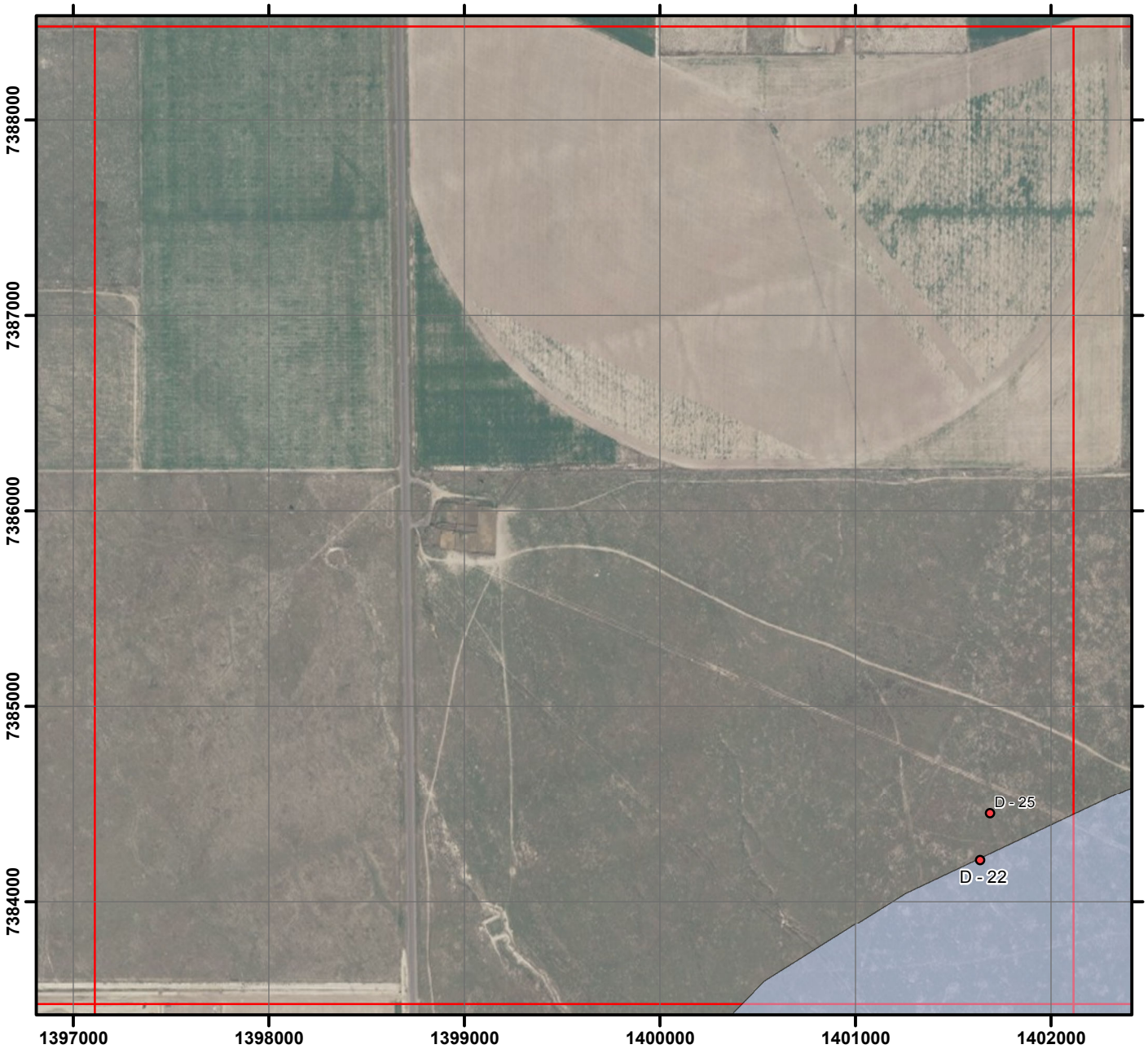

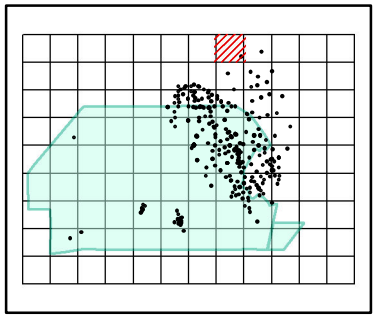

G - 1	H - 1	I - 1
G - 2	H - 2	I - 2

Legend

- TEAD Wells
- Roads
- Boundary
- GWMA
- Utah Industrial Depot
- Bunkers
- Structures

0 200 400 600 800 1,000
Feet

N

Tooele Army Depot - H - 1

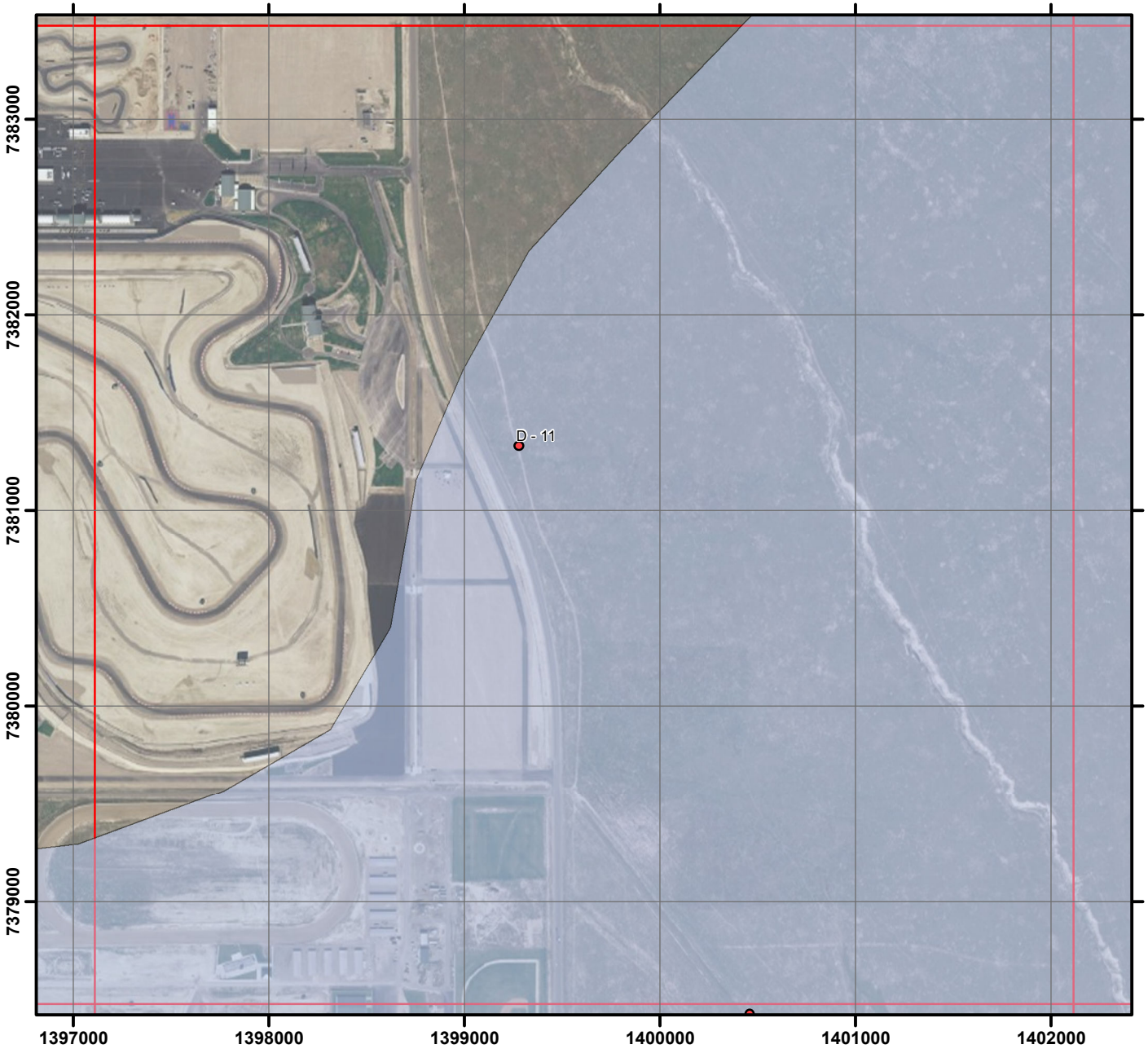

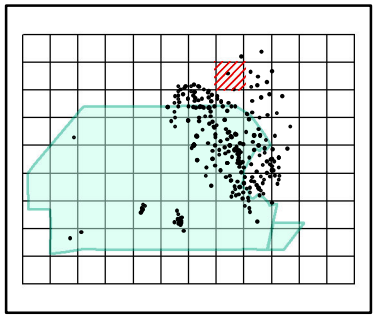

G - 1	H - 1	I - 1
G - 2	H - 2	I - 2
G - 3	H - 3	I - 3

Legend

- TEAD Wells
- Roads
- Boundary
- GWMA
- Utah Industrial Depot
- Bunkers
- Structures

0 200 400 600 800 1,000
Feet

N

Tooele Army Depot - H - 2

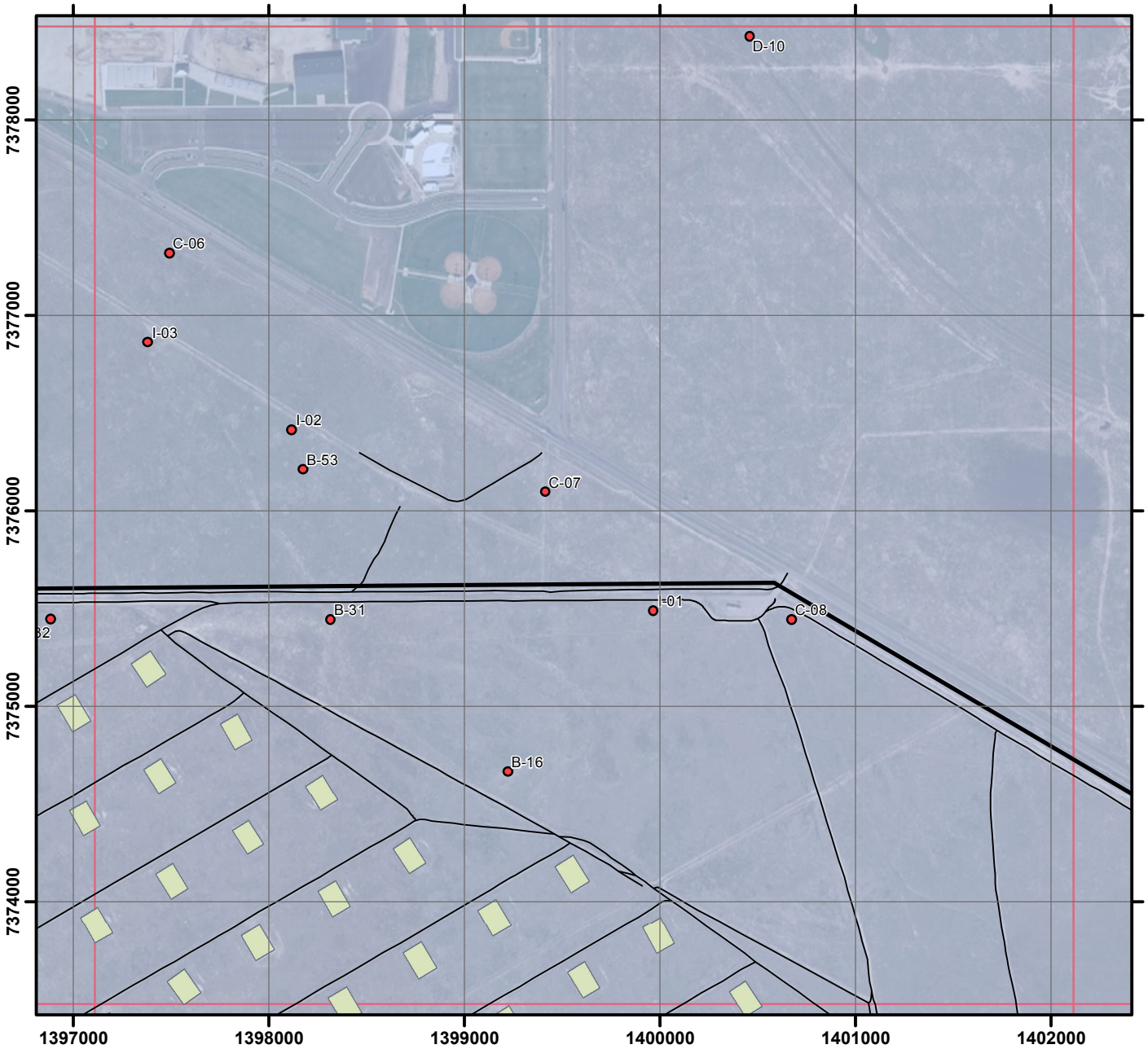

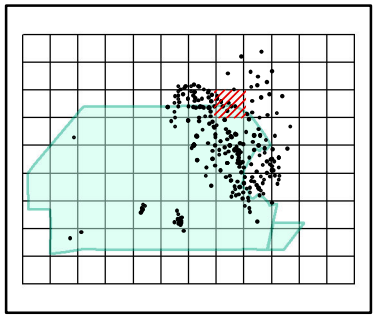

G - 2	H - 2	I - 2
G - 3	H - 3	I - 3
G - 4	H - 4	I - 4

Legend

- TEAD Wells
- Roads
- Boundary
- GWMA
- Utah Industrial Depot
- Bunkers
- Structures

0 200 400 600 800 1,000
Feet

N

Tooele Army Depot - H - 3

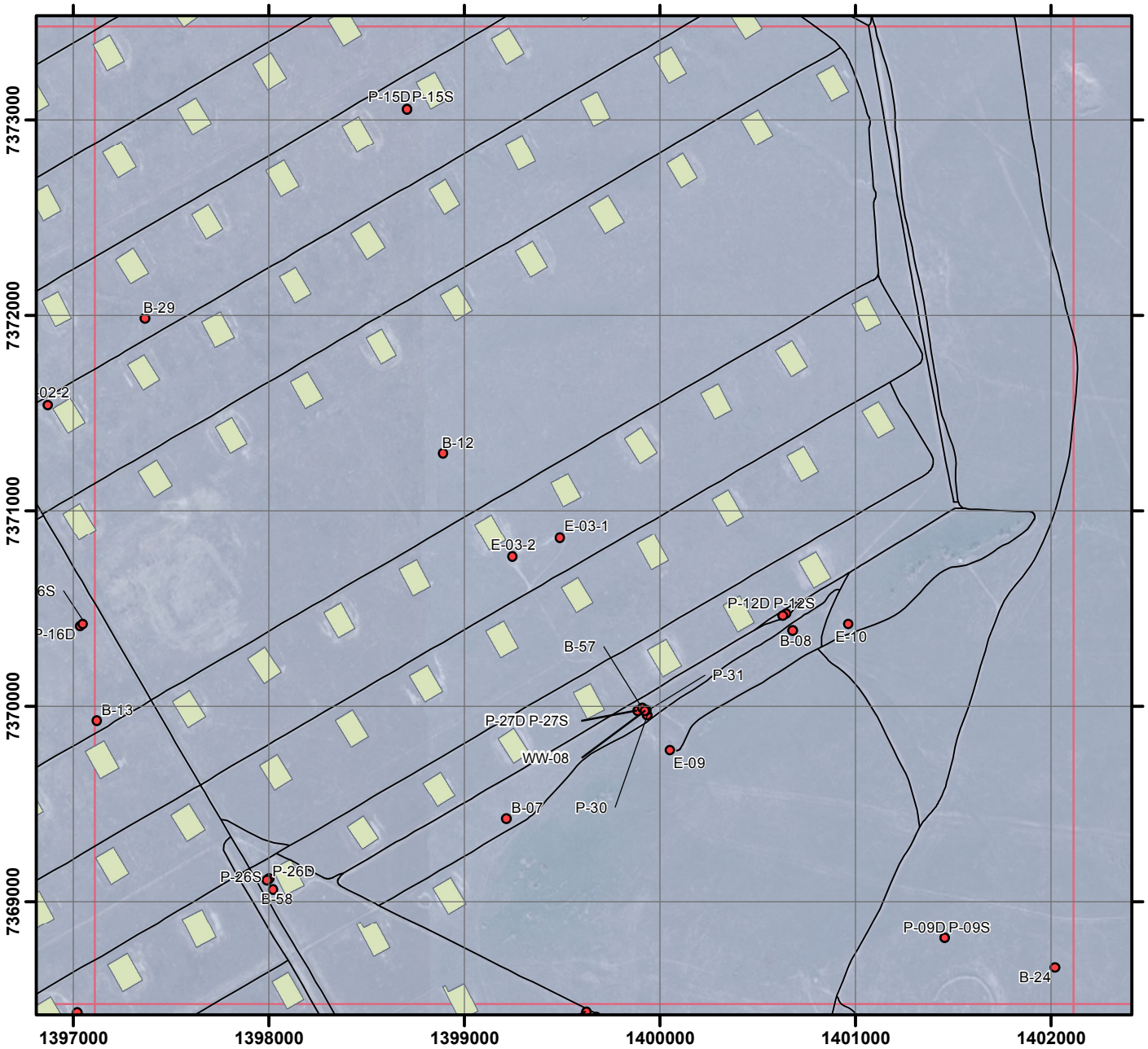

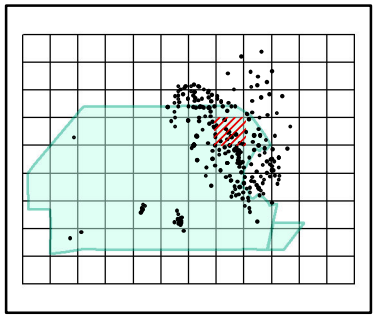

G - 3	H - 3	I - 3
G - 4	H - 4	I - 4
G - 5	H - 5	I - 5

Legend

- TEAD Wells
- Roads
- Boundary
- GWMA
- Utah Industrial Depot
- Bunkers
- Structures

0 200 400 600 800 1,000
Feet

N

Tooele Army Depot - H - 4

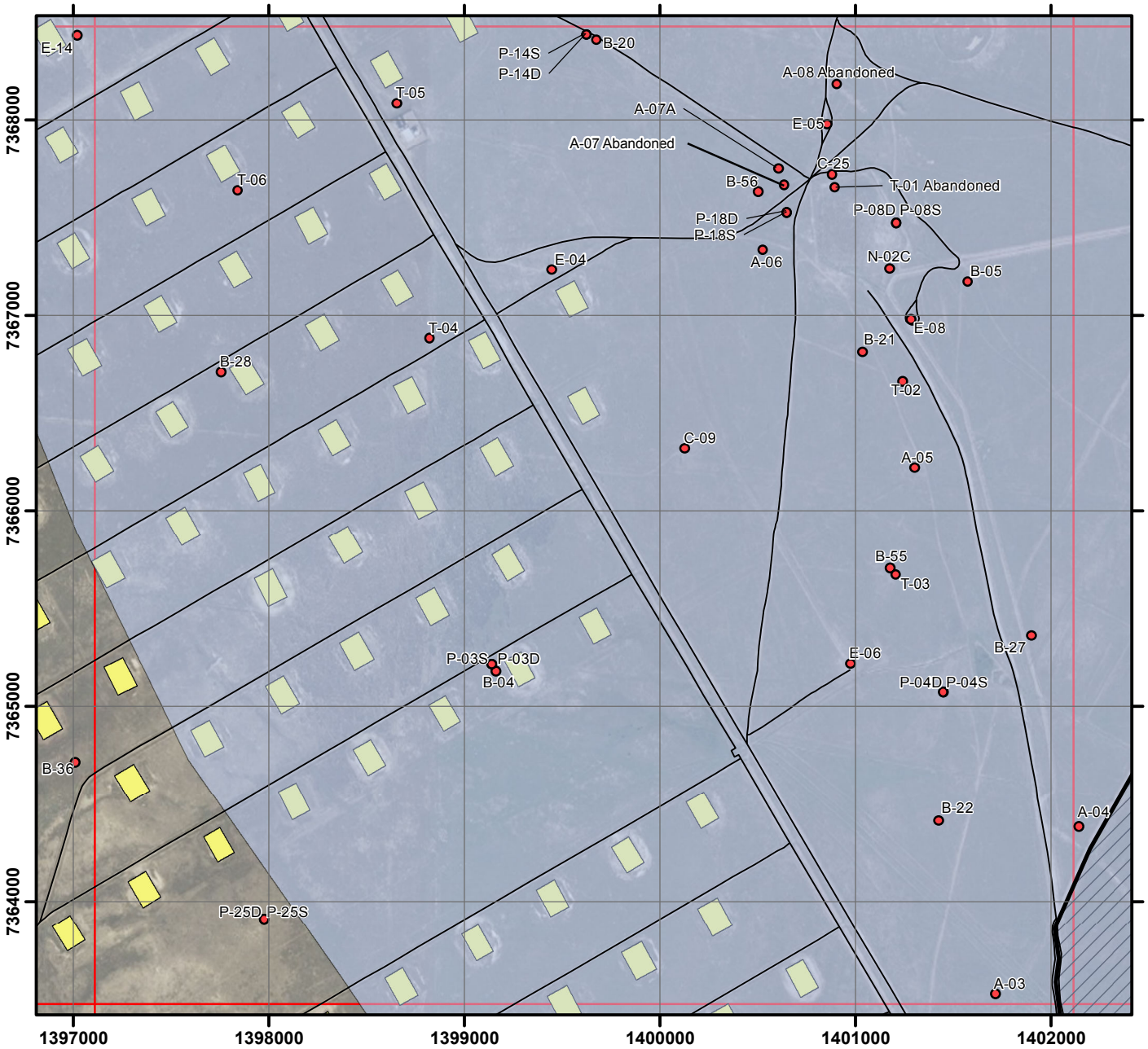

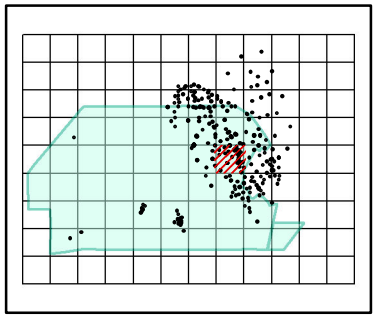

G - 4	H - 4	I - 4
G - 5	H - 5	I - 5
G - 6	H - 6	I - 6

Legend

- TEAD Wells
- Roads
- Boundary
- GWMA
- Utah Industrial Depot
- Bunkers
- Structures

0 200 400 600 800 1,000
Feet

N

Tooele Army Depot - H - 5

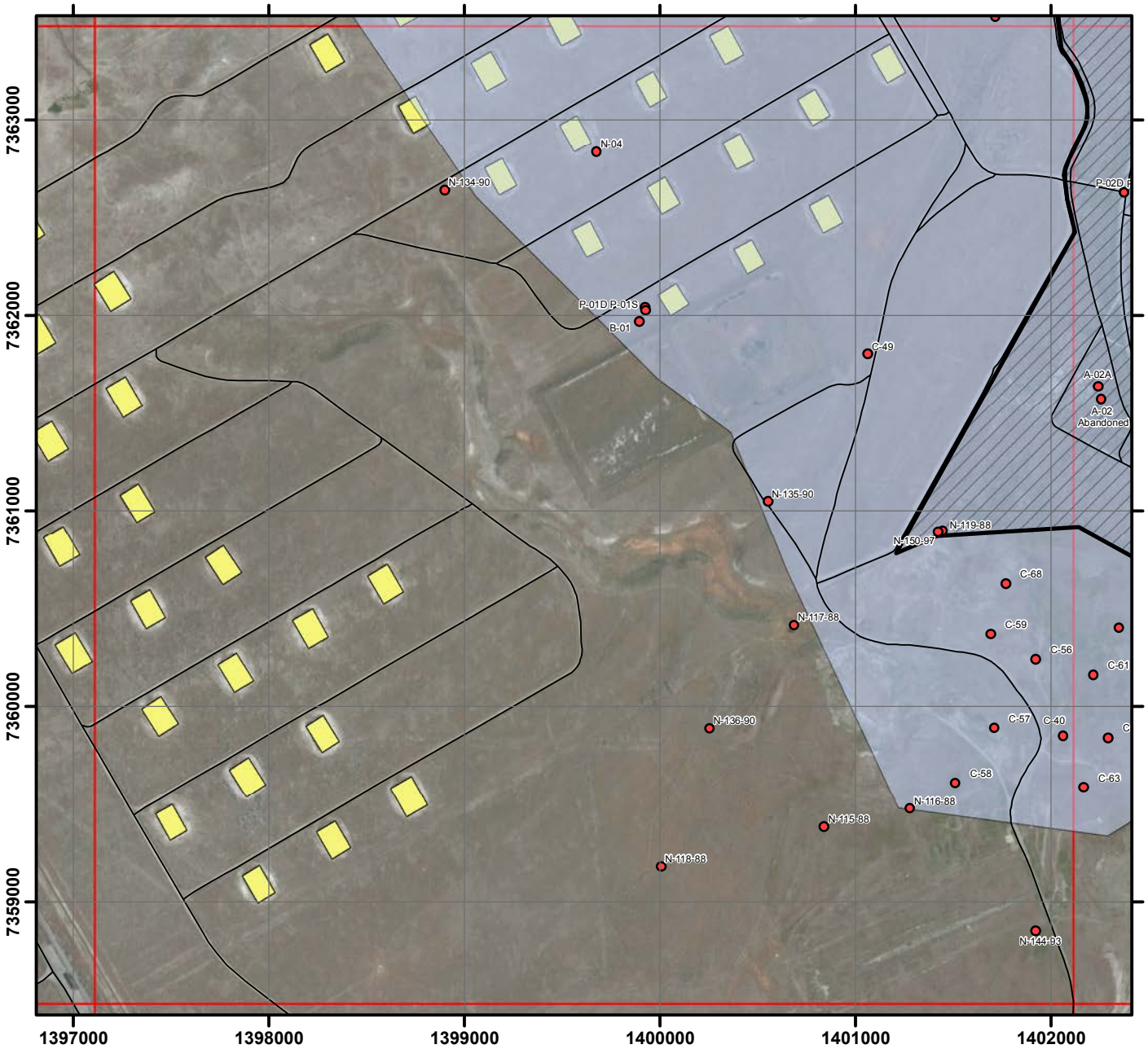

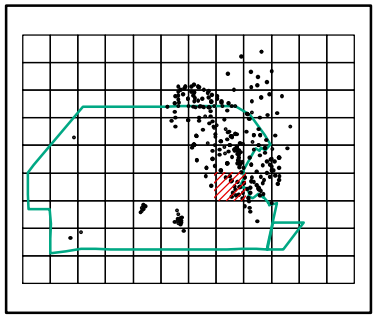

G - 5	H - 5	I - 5
G - 6	H - 6	I - 6
G - 7	H - 7	I - 7

Legend

- TEAD Wells
- Roads
- Boundary
- GWMA
- Utah Industrial Depot
- Bunkers
- Structures

0 200 400 600 800 1,000
Feet

N

Tooele Army Depot - H - 6

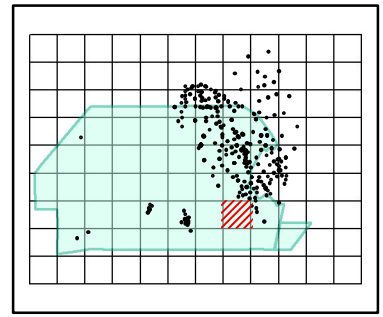

G - 6	H - 6	I - 6
G - 7	H - 7	I - 7
G - 8	H - 8	I - 8

Legend

- TEAD Wells
- Roads
- Boundary
- GWMA
- Utah Industrial Depot
- Bunkers
- Structures

0 200 400 600 800 1,000
Feet

N

Tooele Army Depot - H - 7



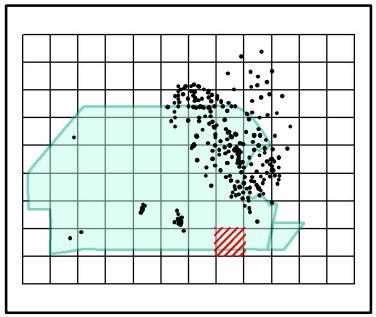

G - 7	H - 7	I - 7
G - 8	H - 8	I - 8
G - 9	H - 9	I - 9

Legend

- TEAD Wells
- Roads
- Boundary
- GWMA
- Utah Industrial Depot
- Bunkers
- Structures

0 200 400 600 800 1,000
Feet

N

Tooele Army Depot - H - 8



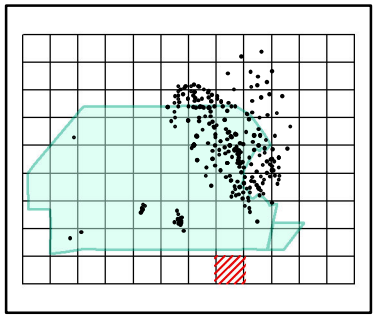

G - 8	H - 8	I - 8
G - 9	H - 9	I - 9

Legend

- TEAD Wells
- Roads
- Boundary
- GWMA
- Utah Industrial Depot
- Bunkers
- Structures

0 200 400 600 800 1,000
Feet

N

Tooele Army Depot - H - 9

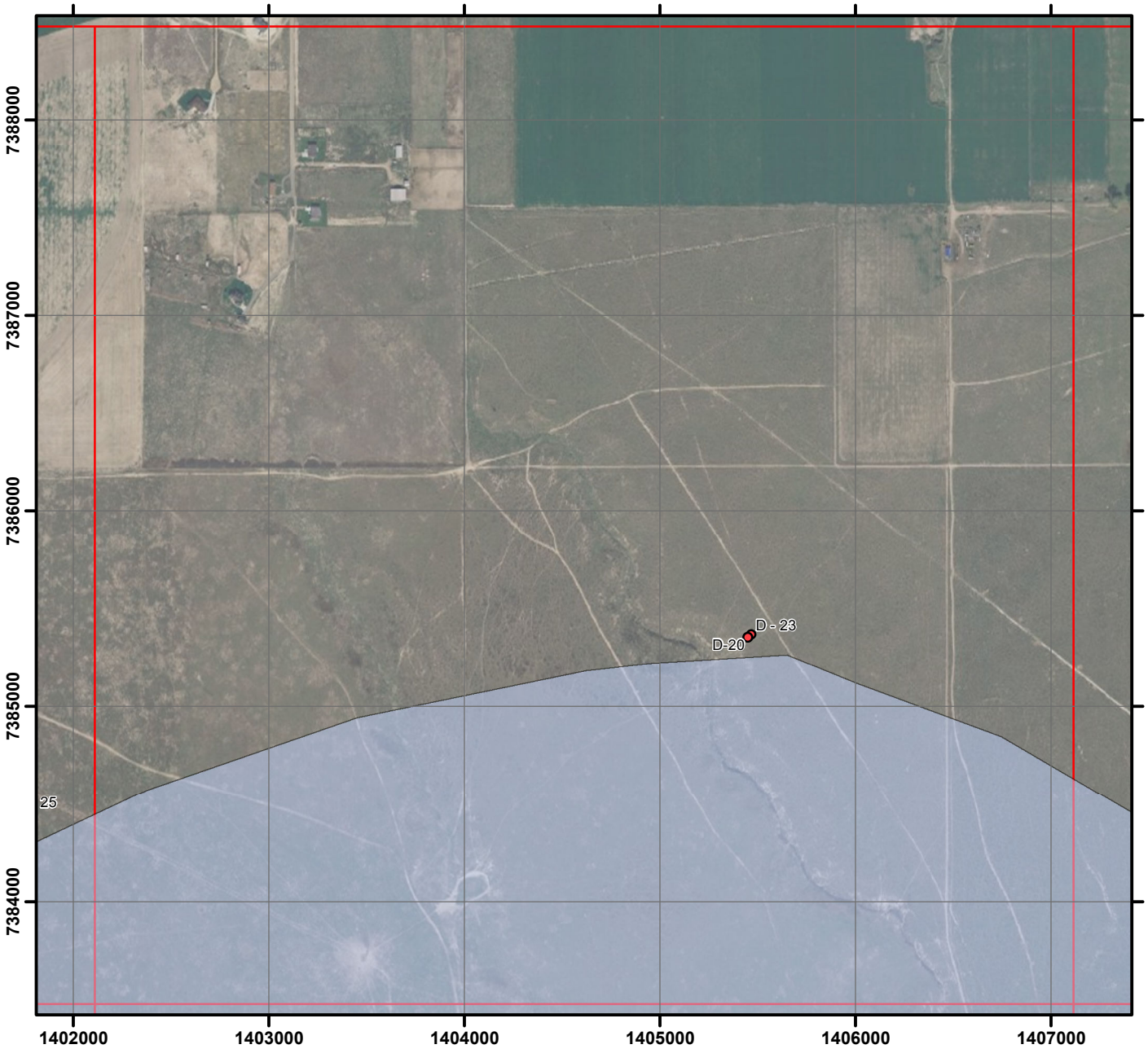

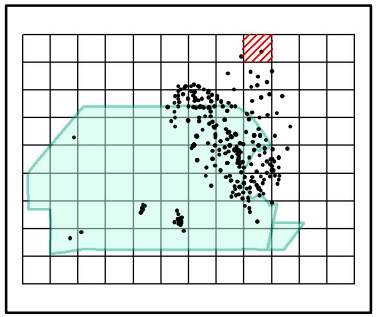

H - 1	I - 1	J - 1
H - 2	I - 2	J - 2

Legend

- TEAD Wells
- Roads
- Boundary
- GWMA
- Utah Industrial Depot
- Bunkers
- Structures

0 200 400 600 800 1,000
Feet

N

Tooele Army Depot - I - 1

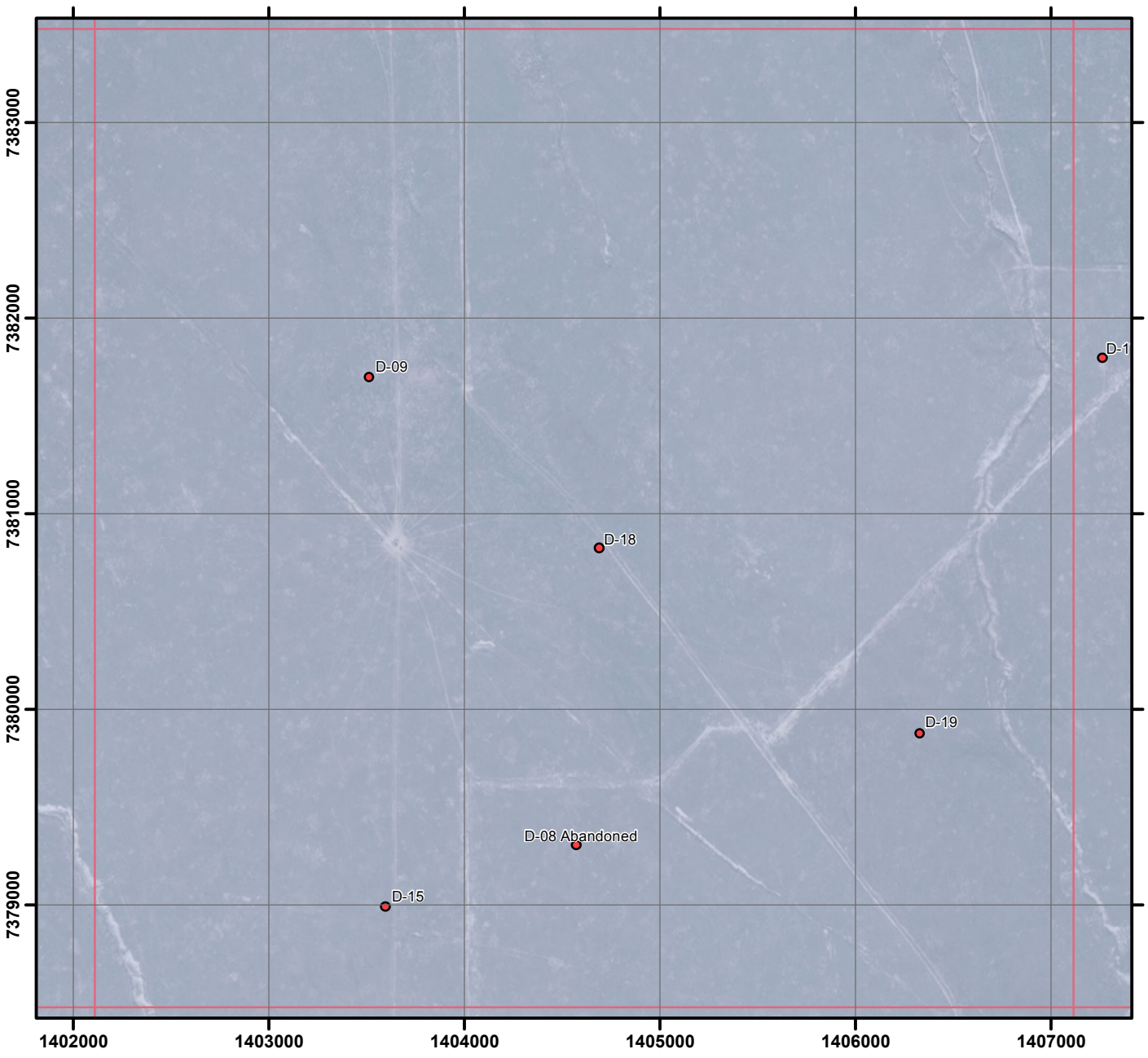

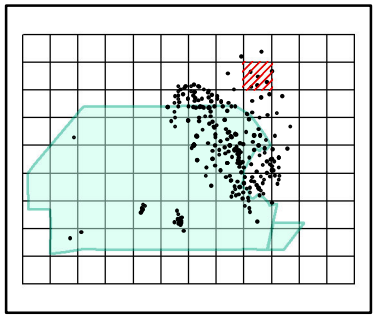

H - 1	I - 1	J - 1
H - 2	I - 2	J - 2
H - 3	I - 3	J - 3

Legend

- TEAD Wells
- Roads
- Boundary
- GWMA
- Utah Industrial Depot
- Bunkers
- Structures

0 200 400 600 800 1,000
Feet

N

Tooele Army Depot - I - 2

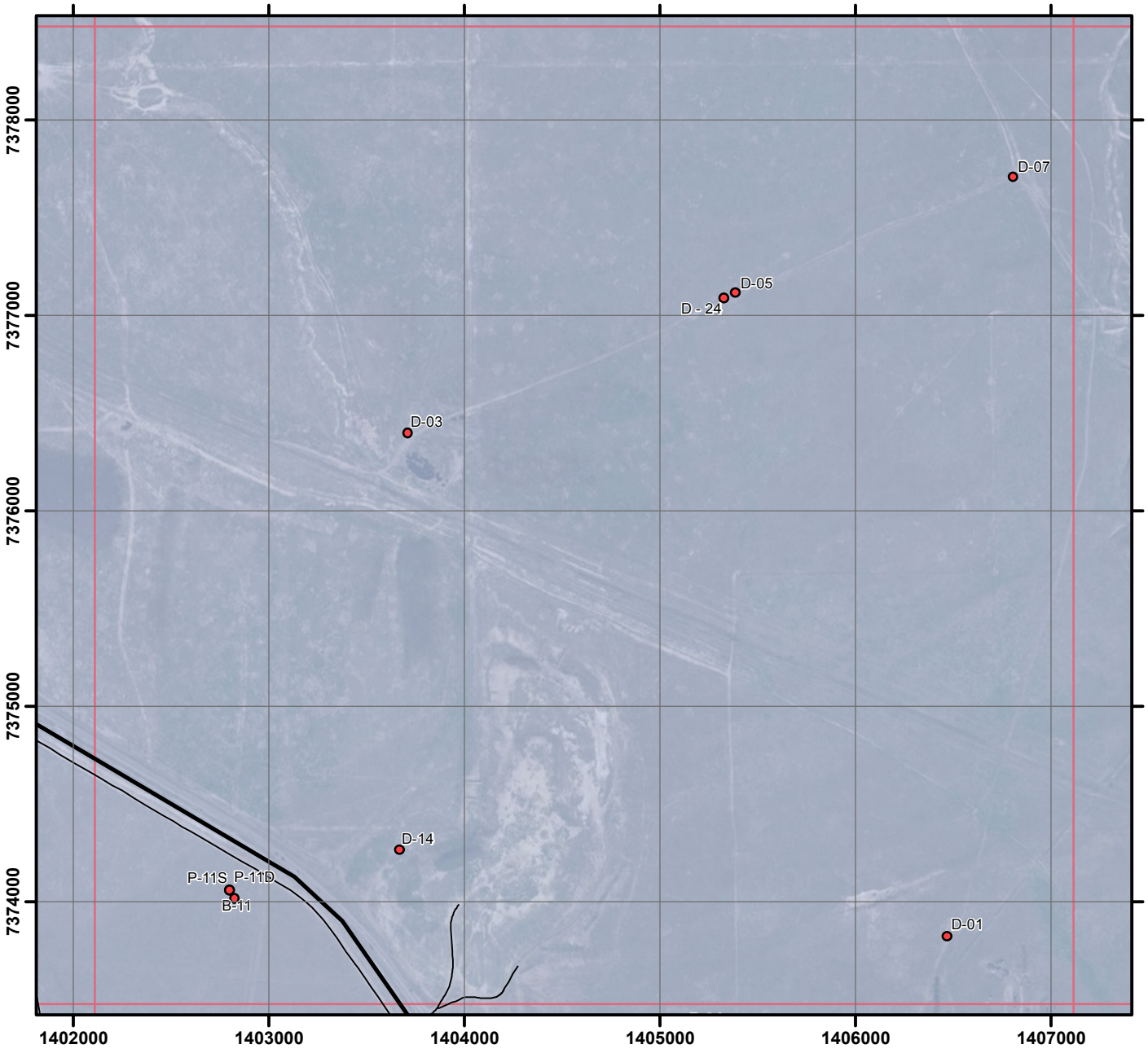

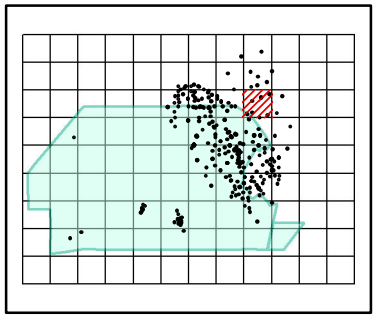

H - 2	I - 2	J - 2
H - 3	I - 3	J - 3
H - 4	I - 4	J - 4

Legend

- TEAD Wells
- Roads
- Boundary
- GWMA
- Utah Industrial Depot
- Bunkers
- Structures

0 200 400 600 800 1,000
Feet

N

Tooele Army Depot - I - 3

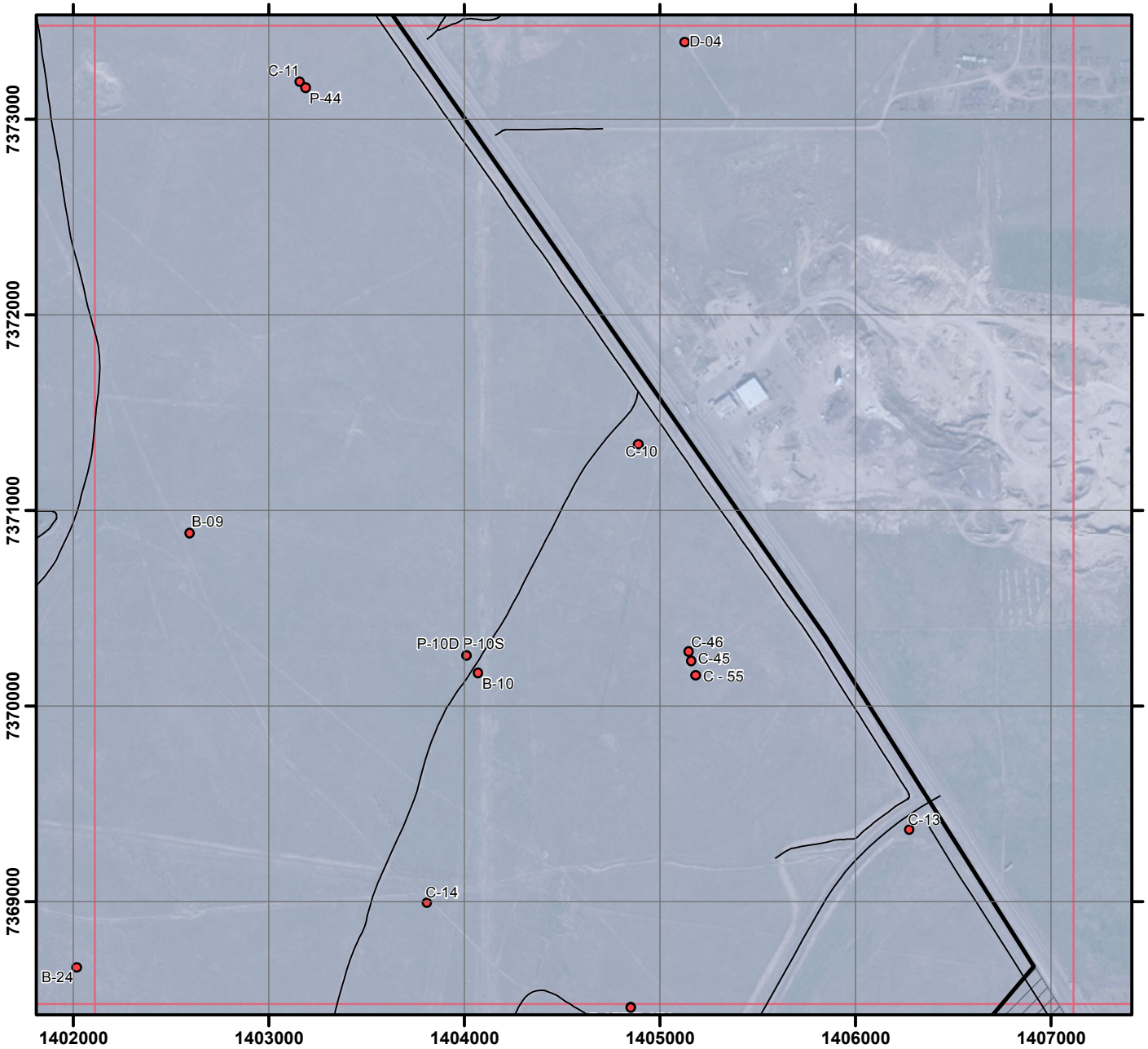

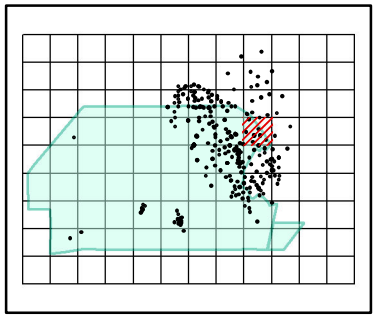

H - 3	I - 3	J - 3
H - 4	I - 4	J - 4
H - 5	I - 5	J - 5

Legend

- TEAD Wells
- Roads
- Boundary
- GWMA
- Utah Industrial Depot
- Bunkers
- Structures

0 200 400 600 800 1,000
Feet

N

Tooele Army Depot - I - 4

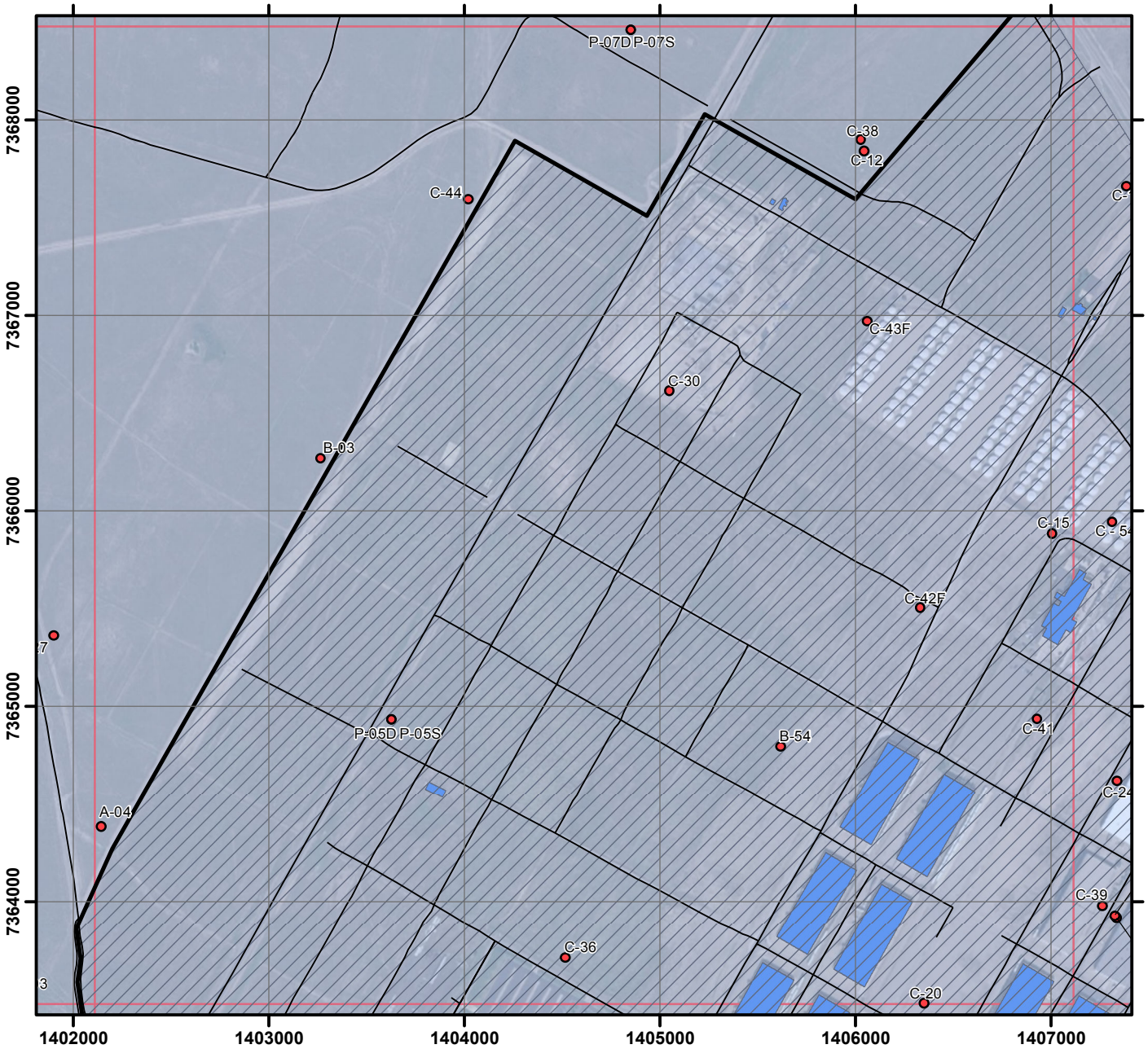

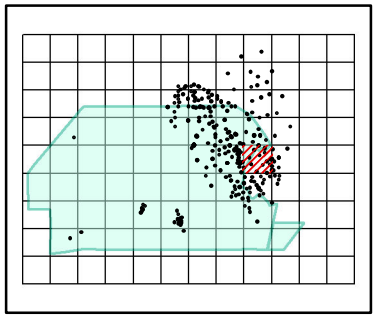

H - 4	I - 4	J - 4
H - 5	I - 5	J - 5
H - 6	I - 6	J - 6

Legend

- TEAD Wells
- Roads
- Boundary
- GWMA
- Utah Industrial Depot
- Bunkers
- Structures

0 200 400 600 800 1,000
Feet

N

Tooele Army Depot - I - 5

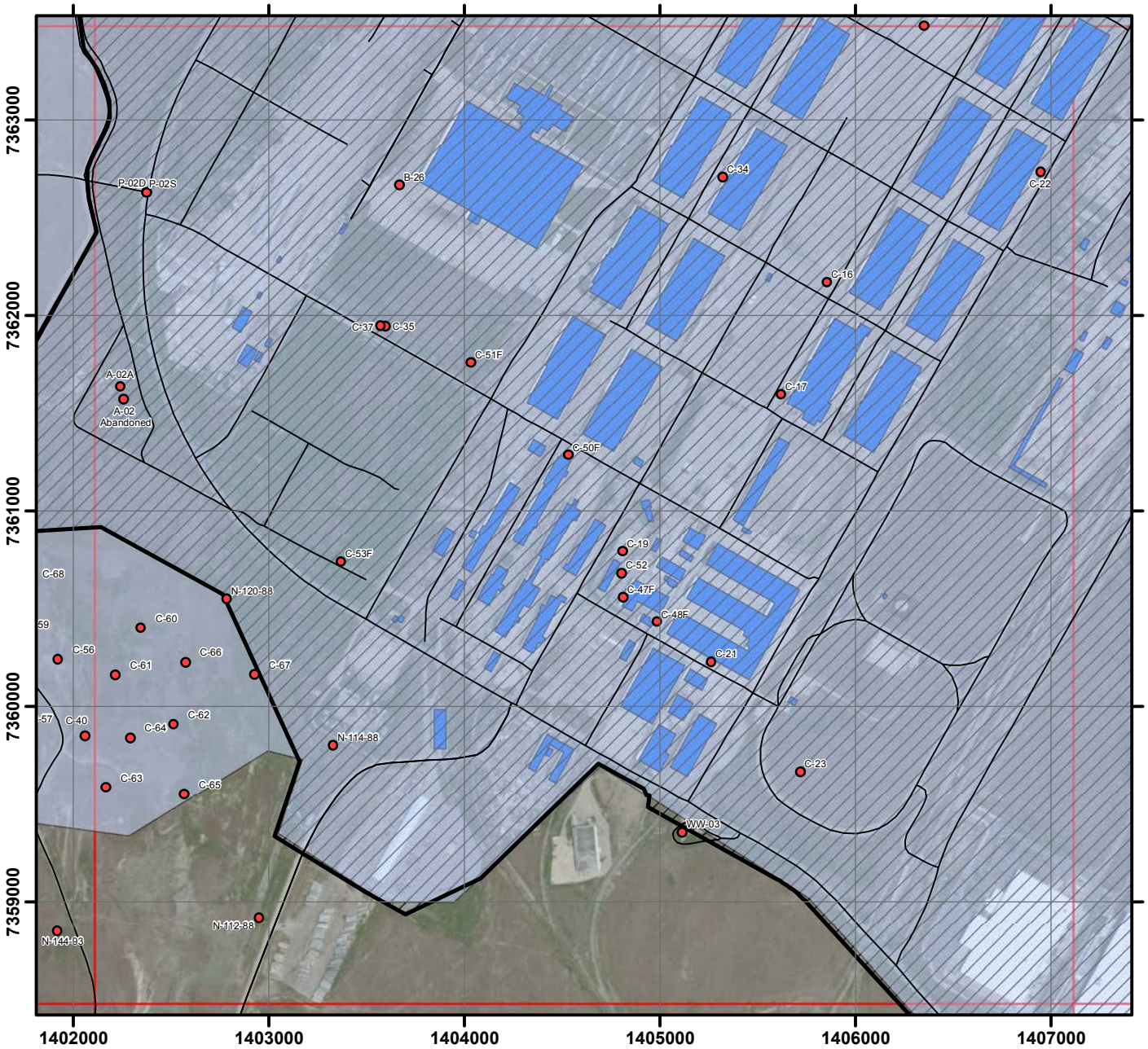

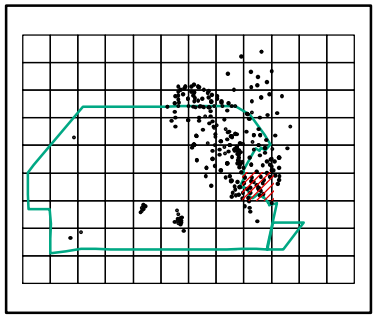

H - 5	I - 5	J - 5
H - 6	I - 6	J - 6
H - 7	I - 7	J - 7

Legend

- TEAD Wells
- Roads
- Boundary
- GWMA
- Utah Industrial Depot
- Bunkers
- Structures

0 200 400 600 800 1,000
Feet

N

Tooele Army Depot - I - 6

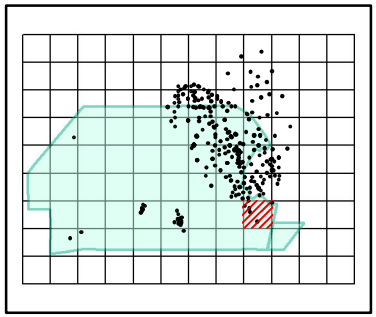

H - 6	I - 6	J - 6
H - 7	I - 7	J - 7
H - 8	I - 8	J - 8

Legend

- TEAD Wells
- Roads
- Boundary
- GWMA
- Utah Industrial Depot
- Bunkers
- Structures

0 200 400 600 800 1,000
Feet

N

Tooele Army Depot - I - 7

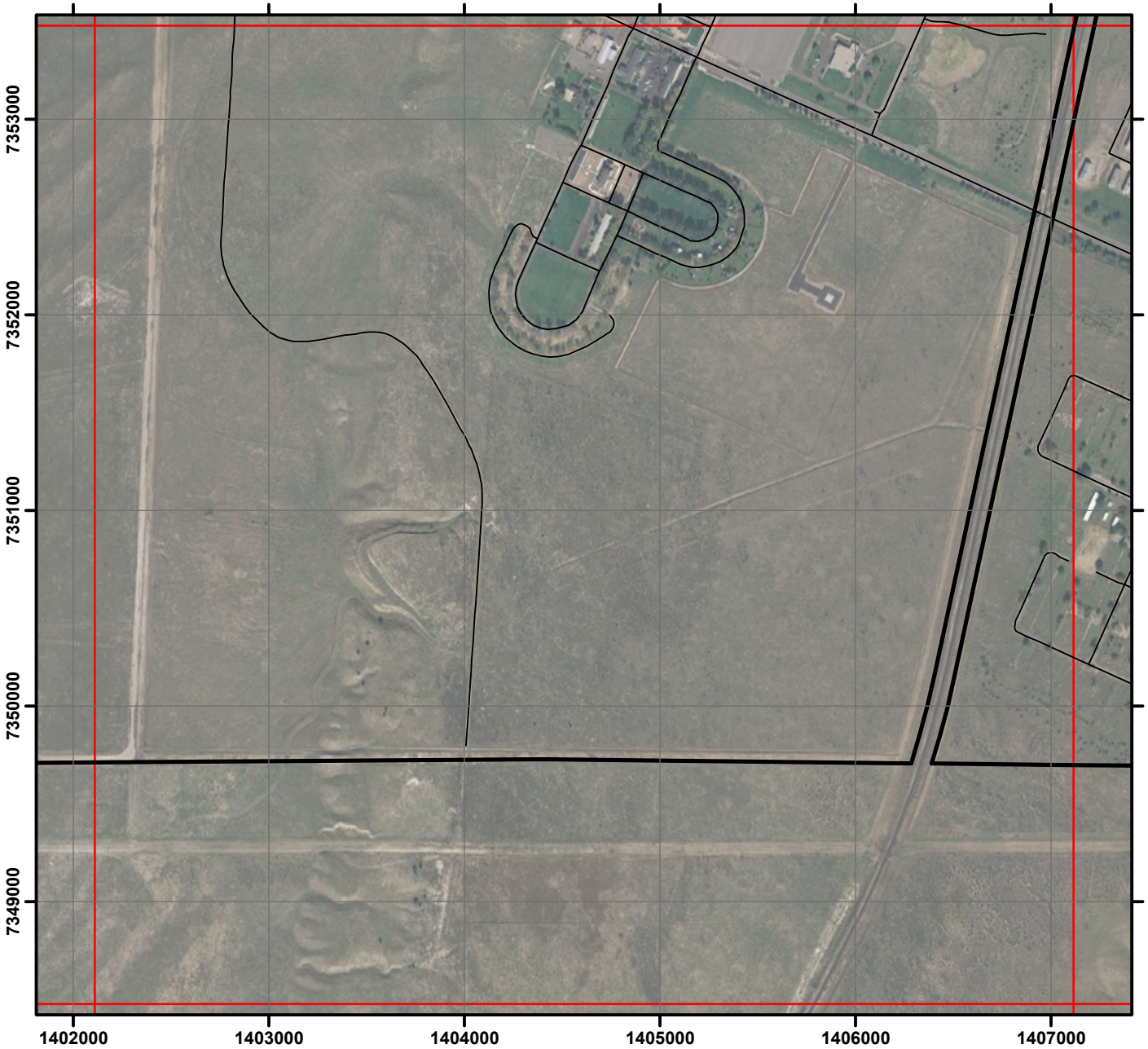

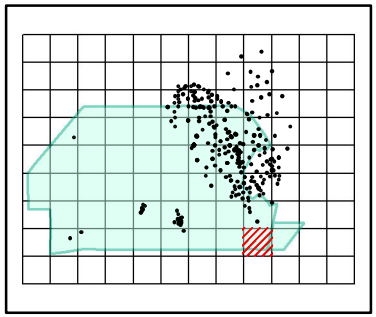

H - 7	I - 7	J - 7
H - 8	I - 8	J - 8
H - 9	I - 9	J - 9

Legend

- TEAD Wells
- Roads
- Boundary
- GWMA
- Utah Industrial Depot
- Bunkers
- Structures

0 200 400 600 800 1,000
Feet

N

Tooele Army Depot - I - 8

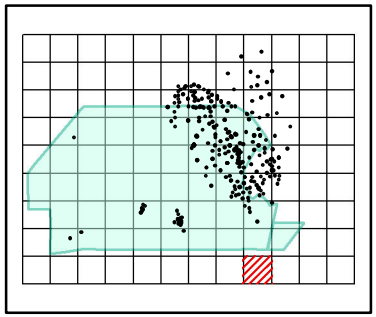

H - 8	I - 8	J - 8
H - 9	I - 9	J - 9

Legend

- TEAD Wells
- Roads
- Boundary
- GWMA
- Utah Industrial Depot
- Bunkers
- Structures

0 200 400 600 800 1,000
Feet

N

Tooele Army Depot - I - 9

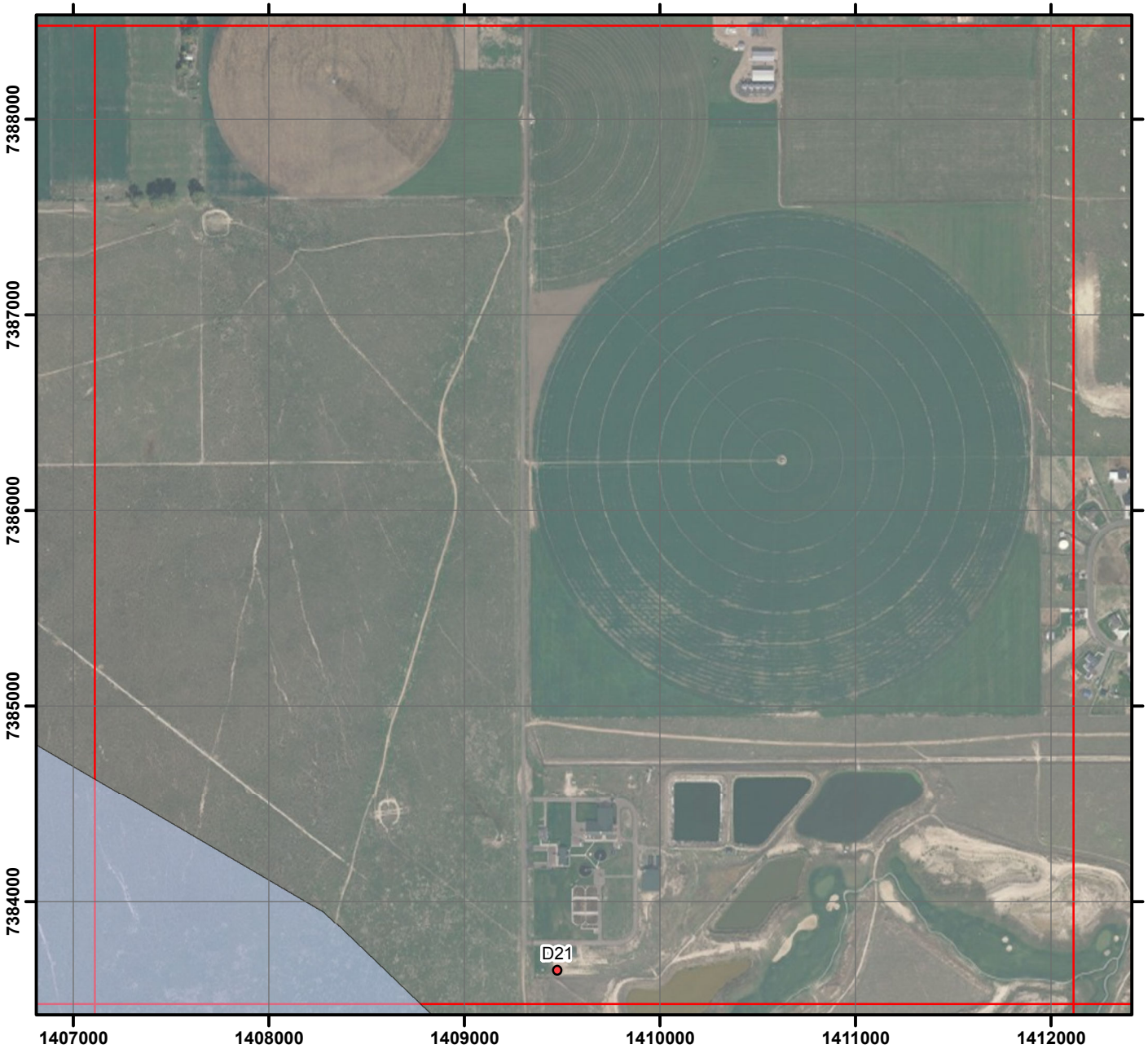

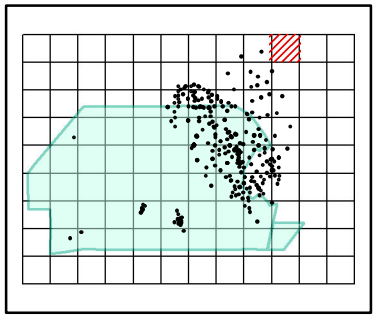

I - 1	J - 1	K - 1
I - 2	J - 2	K - 2

Legend

- TEAD Wells
- Roads
- Boundary
- GWMA
- Utah Industrial Depot
- Bunkers
- Structures

0 200 400 600 800 1,000
Feet

N

Tooele Army Depot - J - 1

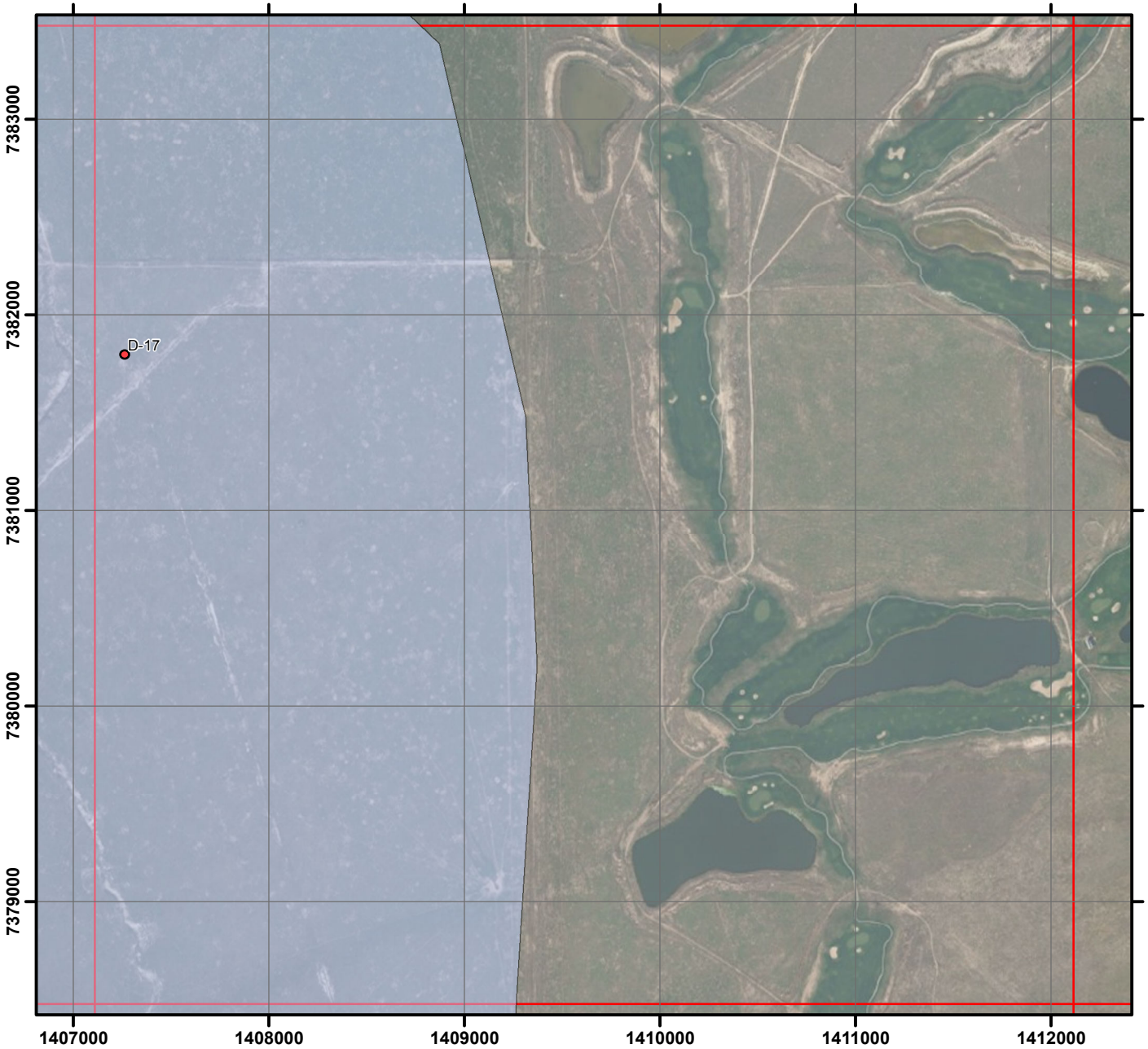

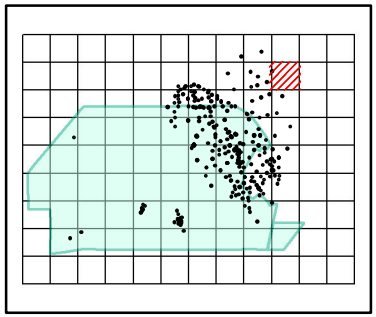

I - 1	J - 1	K - 1
I - 2	J - 2	K - 2
I - 3	J - 3	K - 3

Legend

- TEAD Wells
- Roads
- Boundary
- GWMA
- Utah Industrial Depot
- Bunkers
- Structures

0 200 400 600 800 1,000
Feet

N

Tooele Army Depot - J - 2

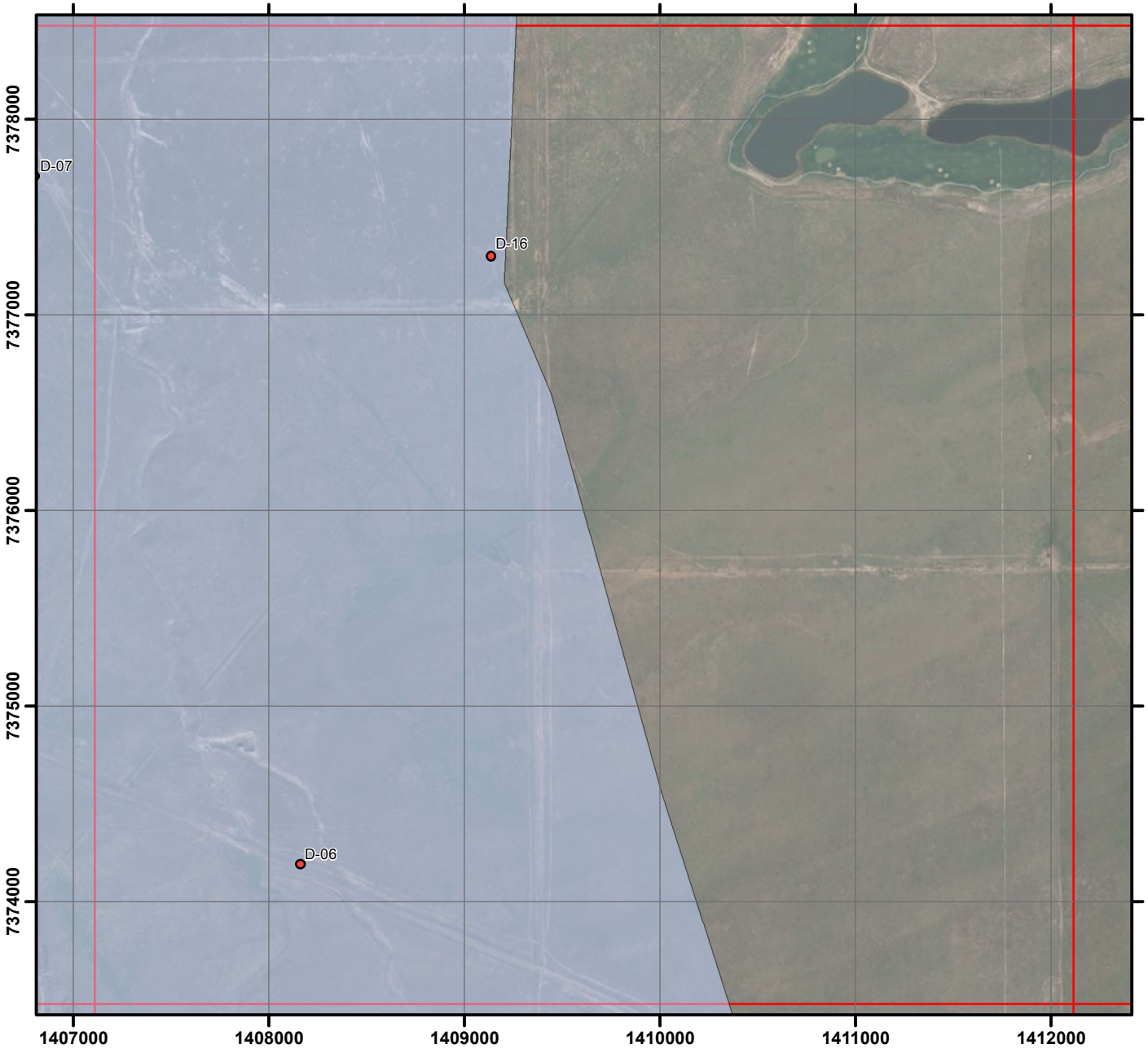

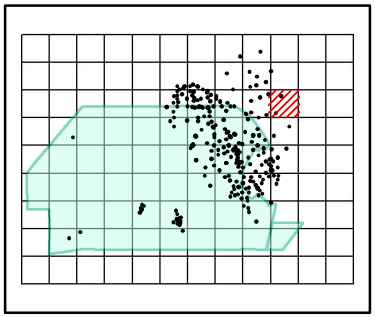

I - 2	J - 2	K - 2
I - 3	J - 3	K - 3
I - 4	J - 4	K - 4

Legend

- TEAD Wells
- Roads
- Boundary
- GWMA
- Utah Industrial Depot
- Bunkers
- Structures

0 200 400 600 800 1,000
Feet

N

Tooele Army Depot - J - 3

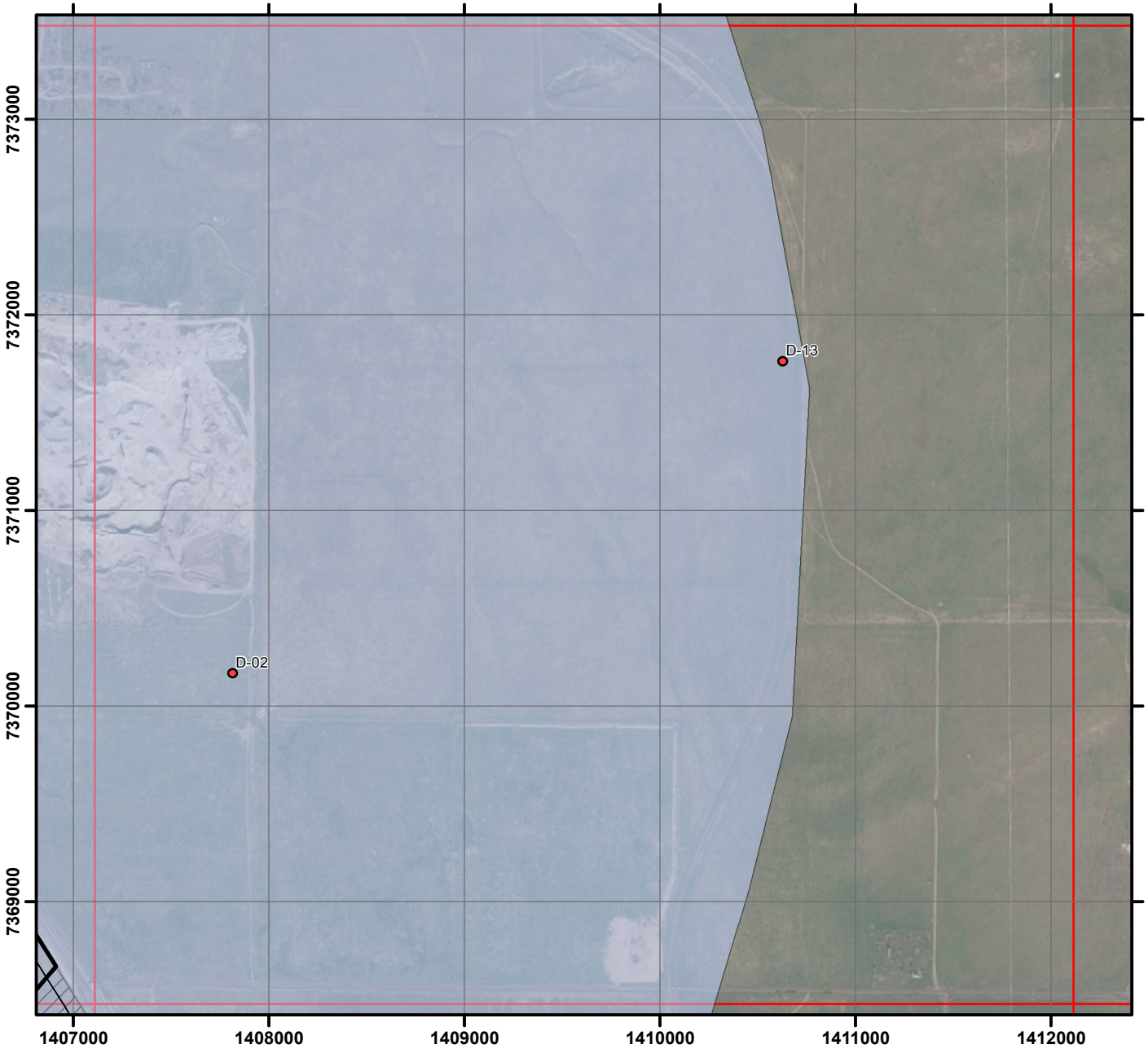

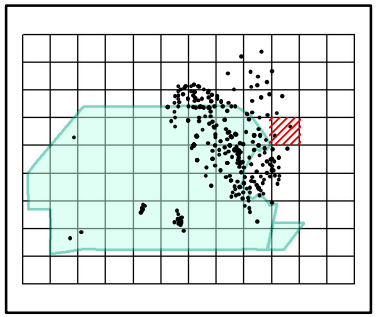

I - 3	J - 3	K - 3
I - 4	J - 4	K - 4
I - 5	J - 5	K - 5

Legend

- TEAD Wells
- Roads
- Boundary
- GWMA
- Utah Industrial Depot
- Bunkers
- Structures

0 200 400 600 800 1,000
Feet

N

Tooele Army Depot - J - 4

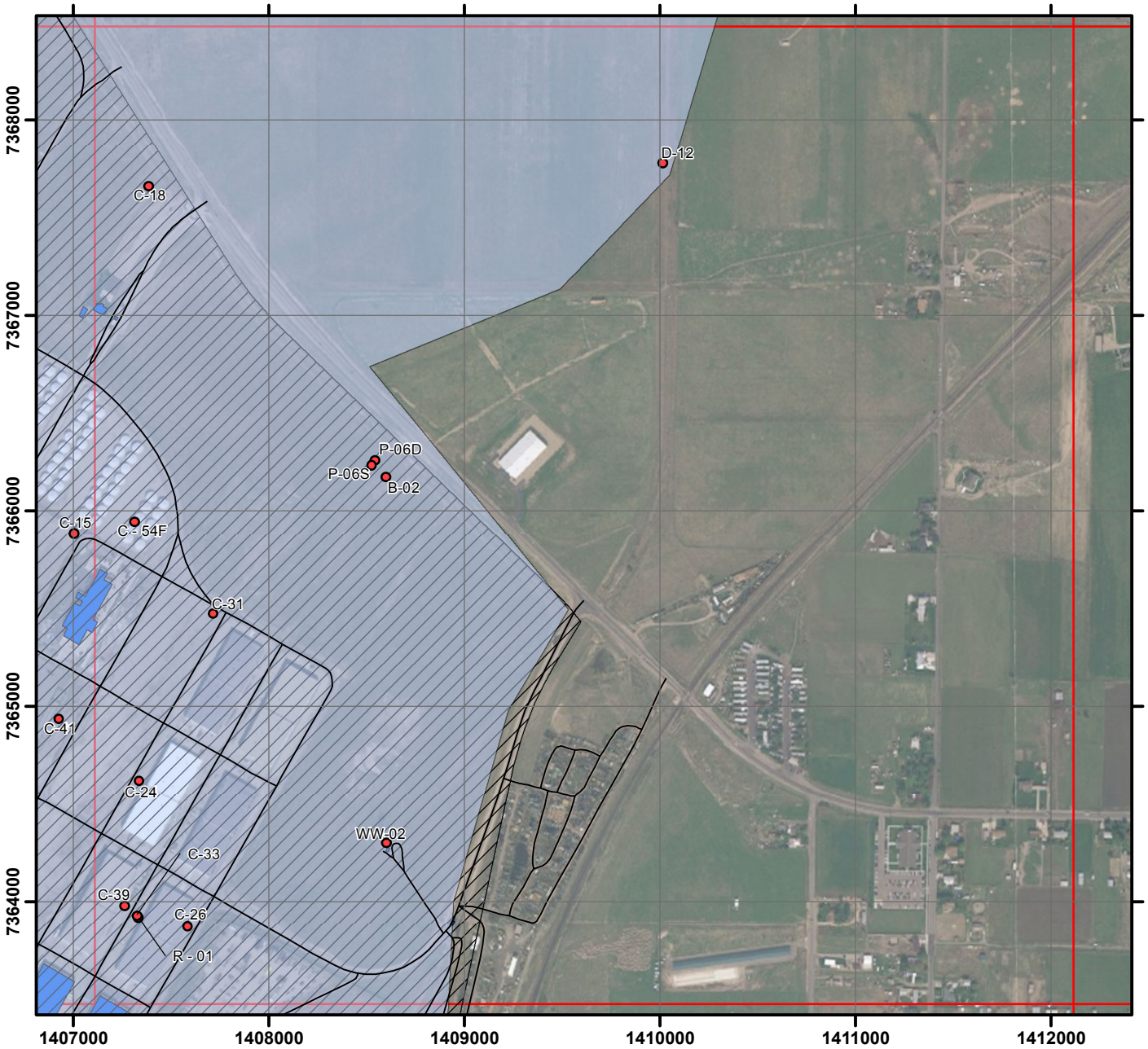

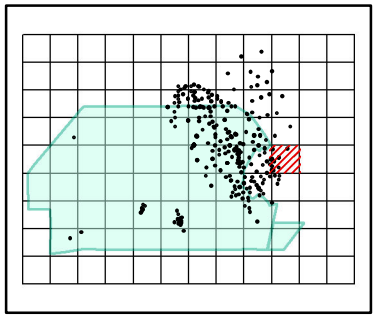

I - 4	J - 4	K - 4
I - 5	J - 5	K - 5
I - 6	J - 6	K - 6

Legend

- TEAD Wells
- Roads
- Boundary
- GWMA
- Utah Industrial Depot
- Bunkers
- Structures

0 200 400 600 800 1,000
Feet

N

Tooele Army Depot - J - 5

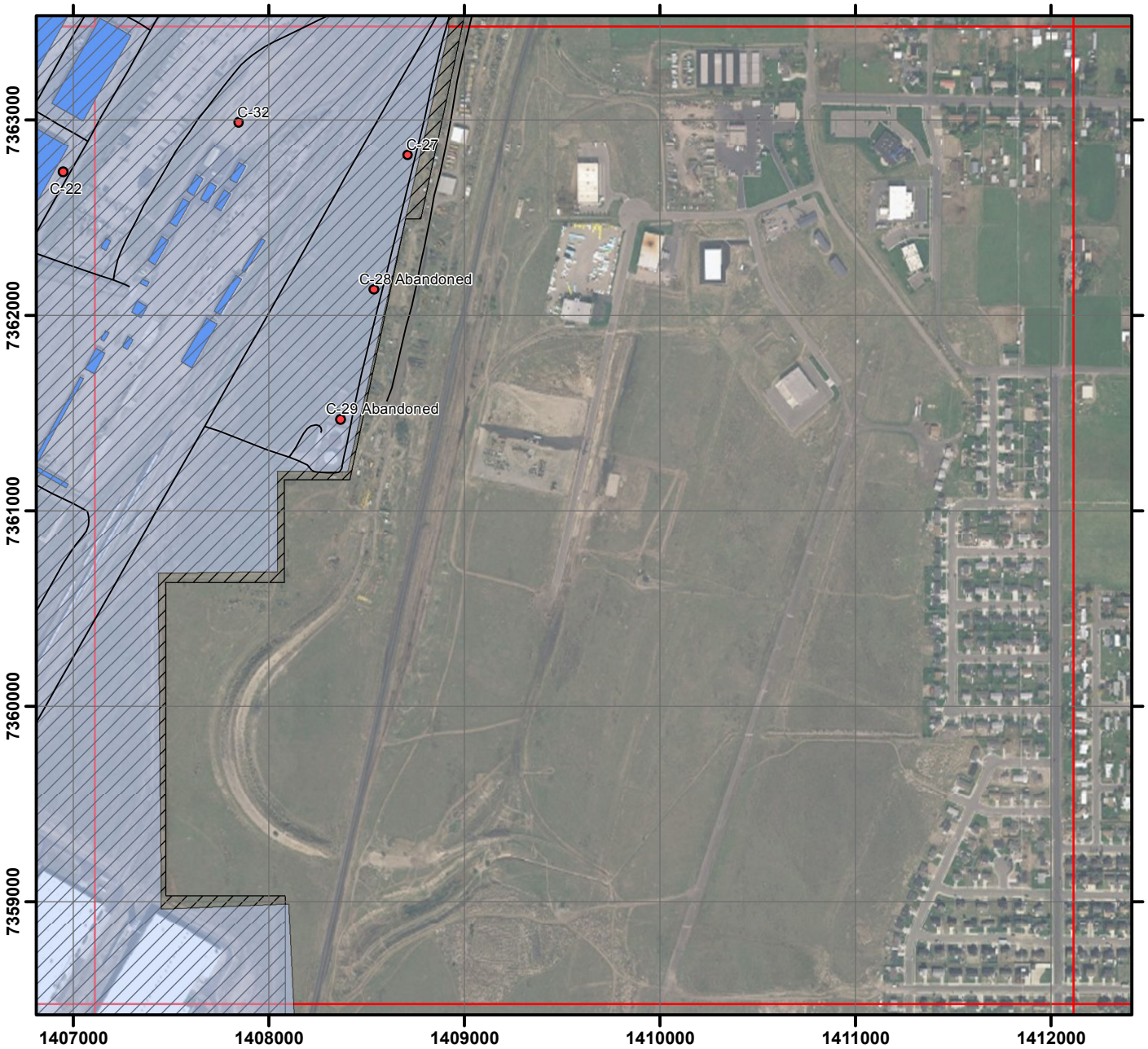

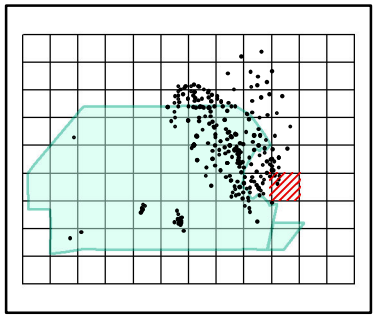

I - 5	J - 5	K - 5
I - 6	J - 6	K - 6
I - 7	J - 7	K - 7

Legend

- TEAD Wells
- Roads
- Boundary
- GWMA
- Utah Industrial Depot
- Bunkers
- Structures

0 200 400 600 800 1,000
Feet

N

Tooele Army Depot - J - 6

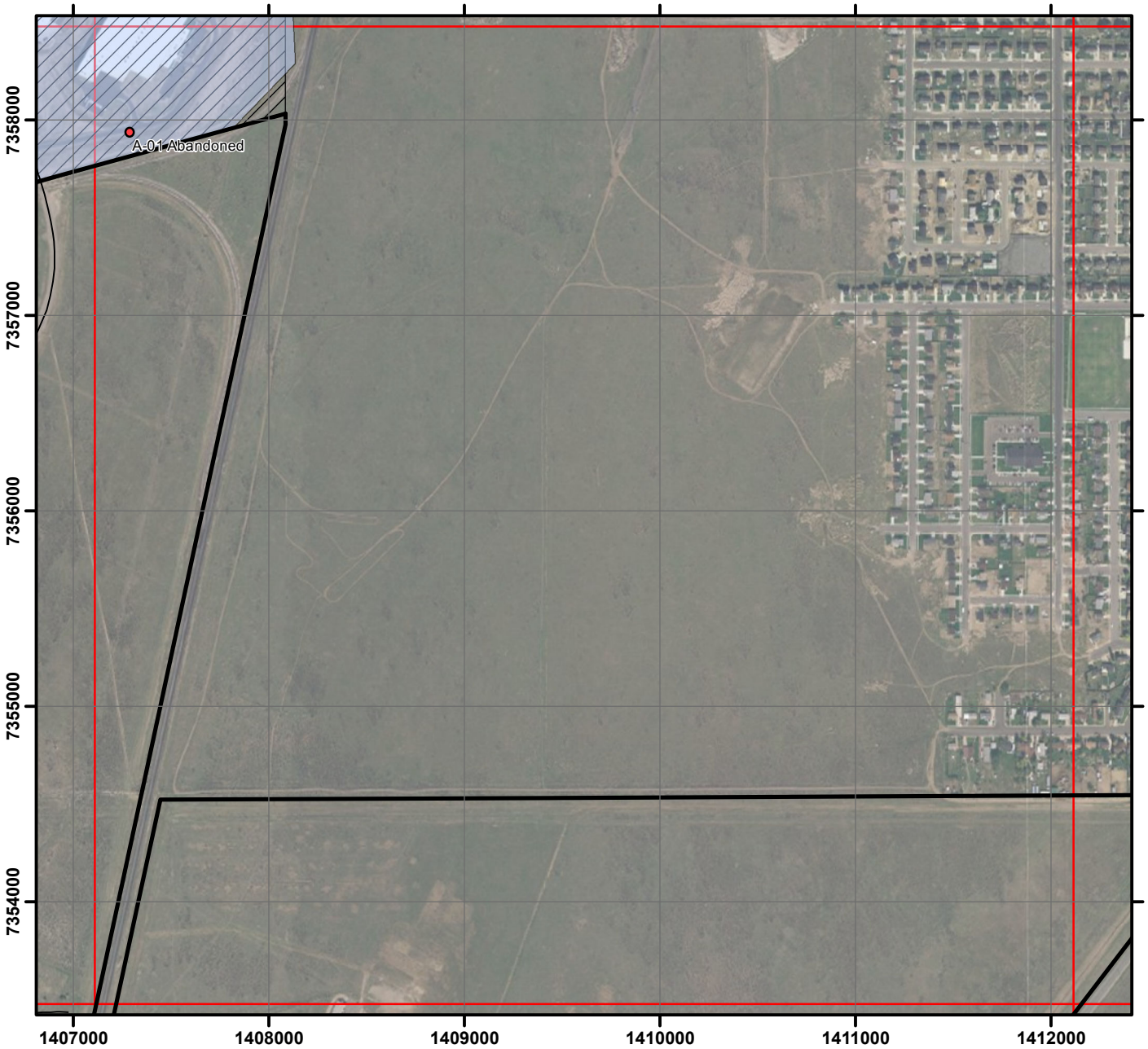

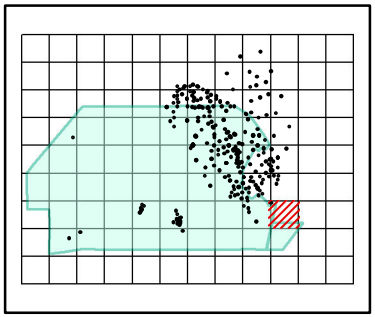

I - 6	J - 6	K - 6
I - 7	J - 7	K - 7
I - 8	J - 8	K - 8

Legend

- TEAD Wells
- Roads
- Boundary
- GWMA
- Utah Industrial Depot
- Bunkers
- Structures

0 200 400 600 800 1,000
Feet

N

Tooele Army Depot - J - 7

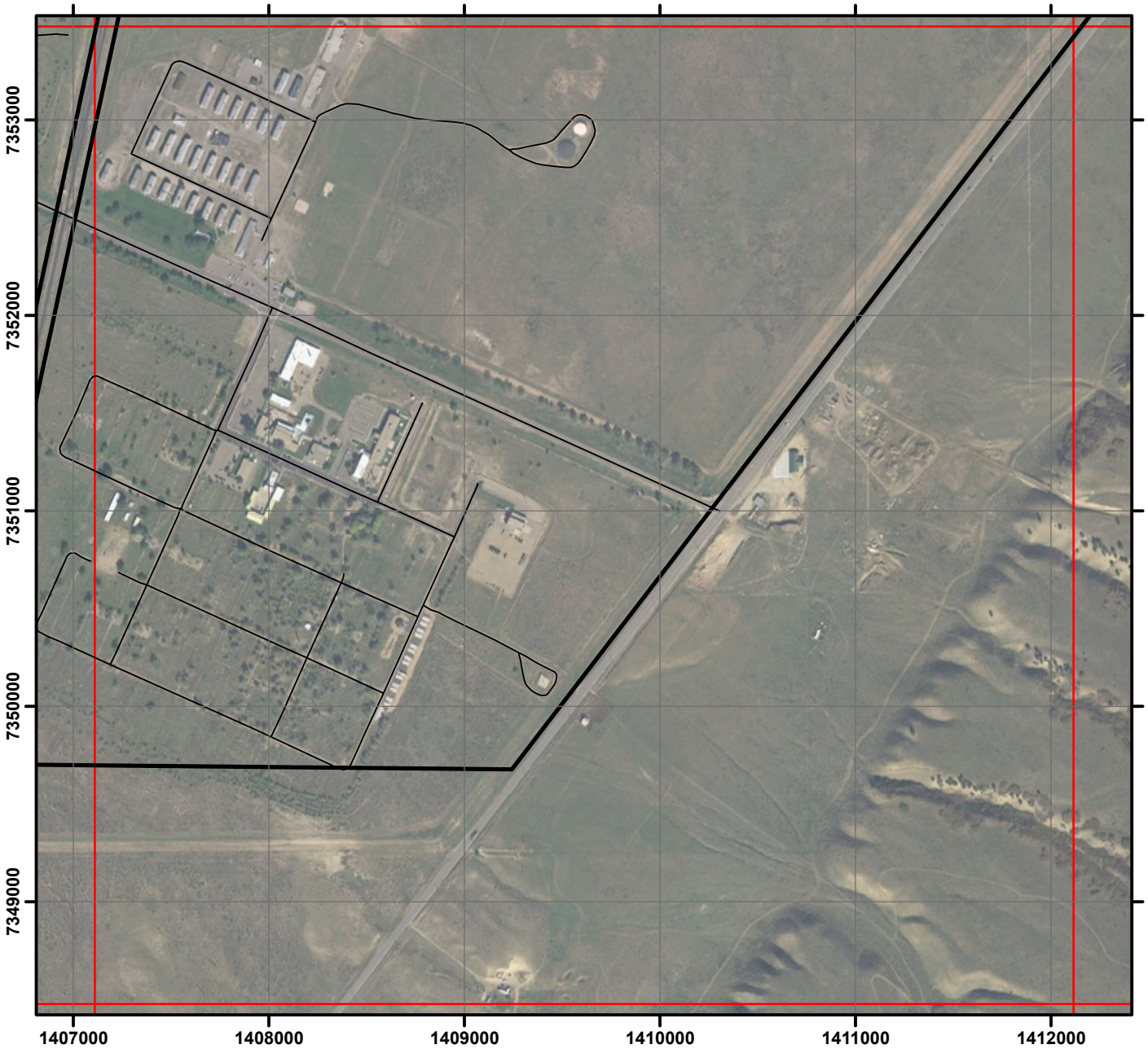

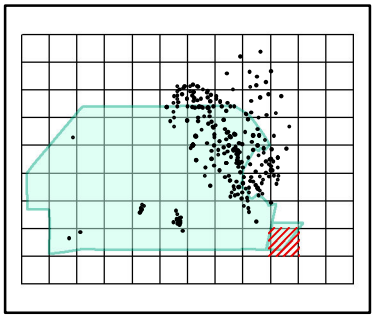

I - 7	J - 7	K - 7
I - 8	J - 8	K - 8
I - 9	J - 9	K - 9

Legend

- TEAD Wells
- Roads
- Boundary
- GWMA
- Utah Industrial Depot
- Bunkers
- Structures

0 200 400 600 800 1,000
Feet

N

Tooele Army Depot - J - 8



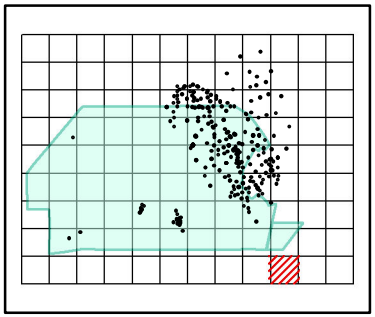

I - 8	J - 8	K - 8
I - 9	J - 9	K - 9

Legend

- TEAD Wells
- Roads
- Boundary
- GWMA
- Utah Industrial Depot
- Bunkers
- Structures

0 200 400 600 800 1,000
Feet

N

Tooele Army Depot - J - 9

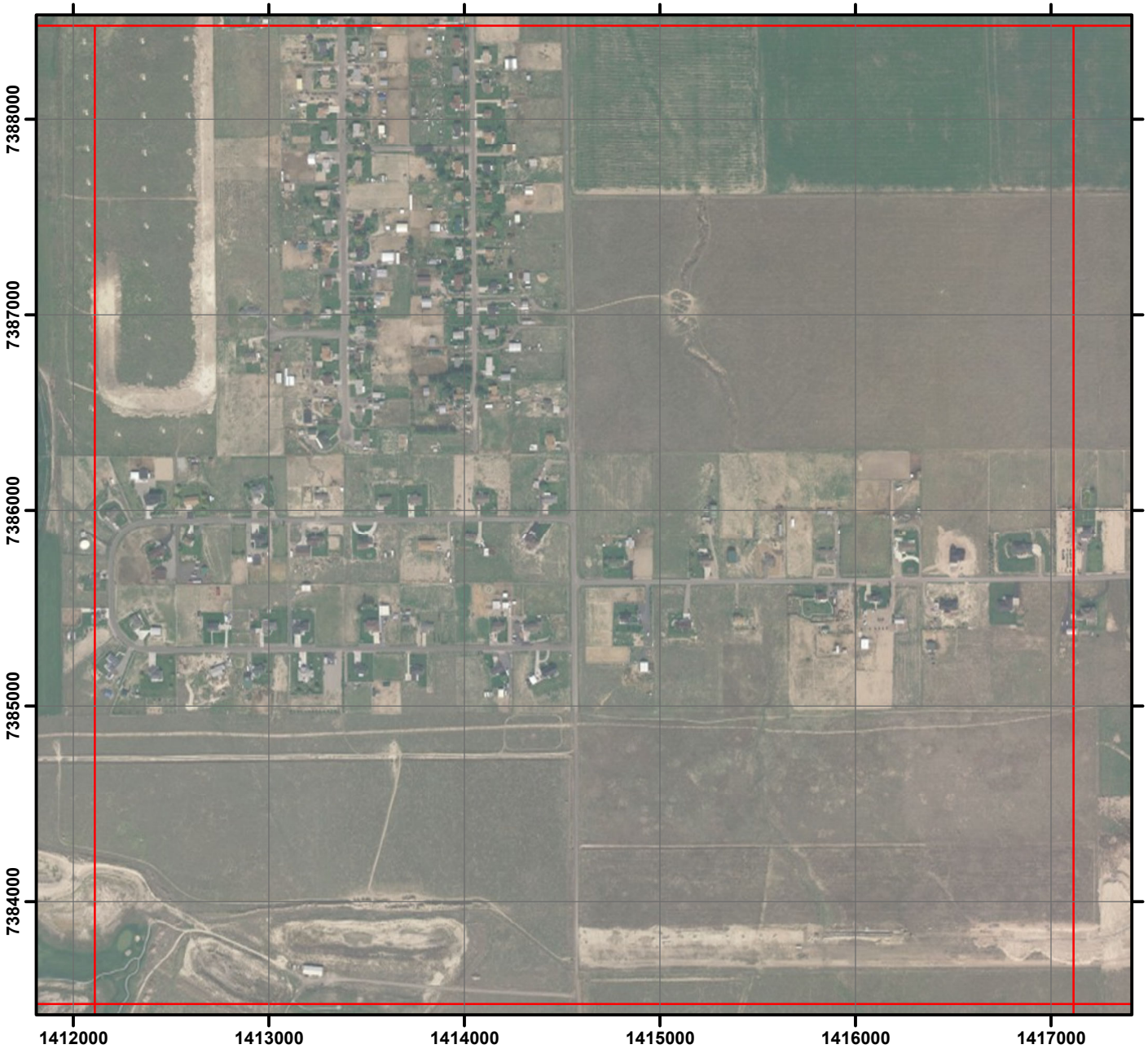

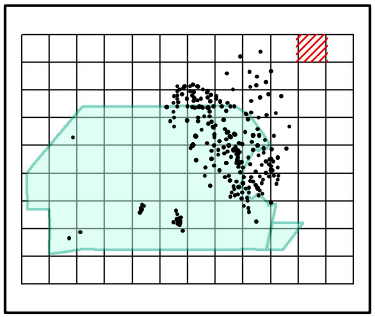

J - 1	K - 1	L - 1
J - 2	K - 2	L - 2

Legend

- TEAD Wells
- Roads
- Boundary
- GWMA
- Utah Industrial Depot
- Bunkers
- Structures

0 200 400 600 800 1,000
Feet

N

Tooele Army Depot - K - 1

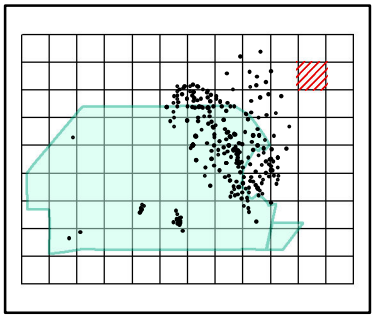

J - 1	K - 1	L - 1
J - 2	K - 2	L - 2
J - 3	K - 3	L - 3

Legend

- TEAD Wells
- Roads
- Boundary
- GWMA
- Utah Industrial Depot
- Bunkers
- Structures

0 200 400 600 800 1,000
Feet

N

Tooele Army Depot - K - 2

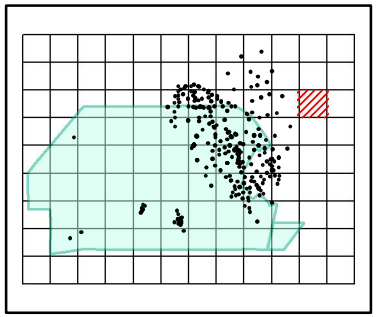

J - 2	K - 2	L - 2
J - 3	K - 3	L - 3
J - 4	K - 4	L - 4

Legend

- TEAD Wells
- Roads
- Boundary
- GWMA
- Utah Industrial Depot
- Bunkers
- Structures

0 200 400 600 800 1,000
Feet

N

Tooele Army Depot - K - 3

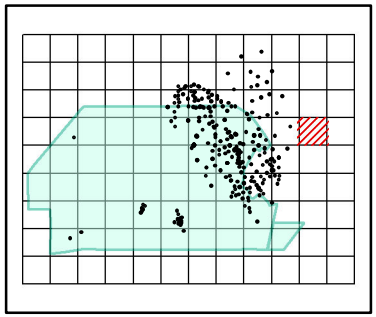

J - 3	K - 3	L - 3
J - 4	K - 4	L - 4
J - 5	K - 5	L - 5

Legend

- TEAD Wells
- Roads
- Boundary
- GWMA
- Utah Industrial Depot
- Bunkers
- Structures

0 200 400 600 800 1,000
Feet

N

Tooele Army Depot - K - 4

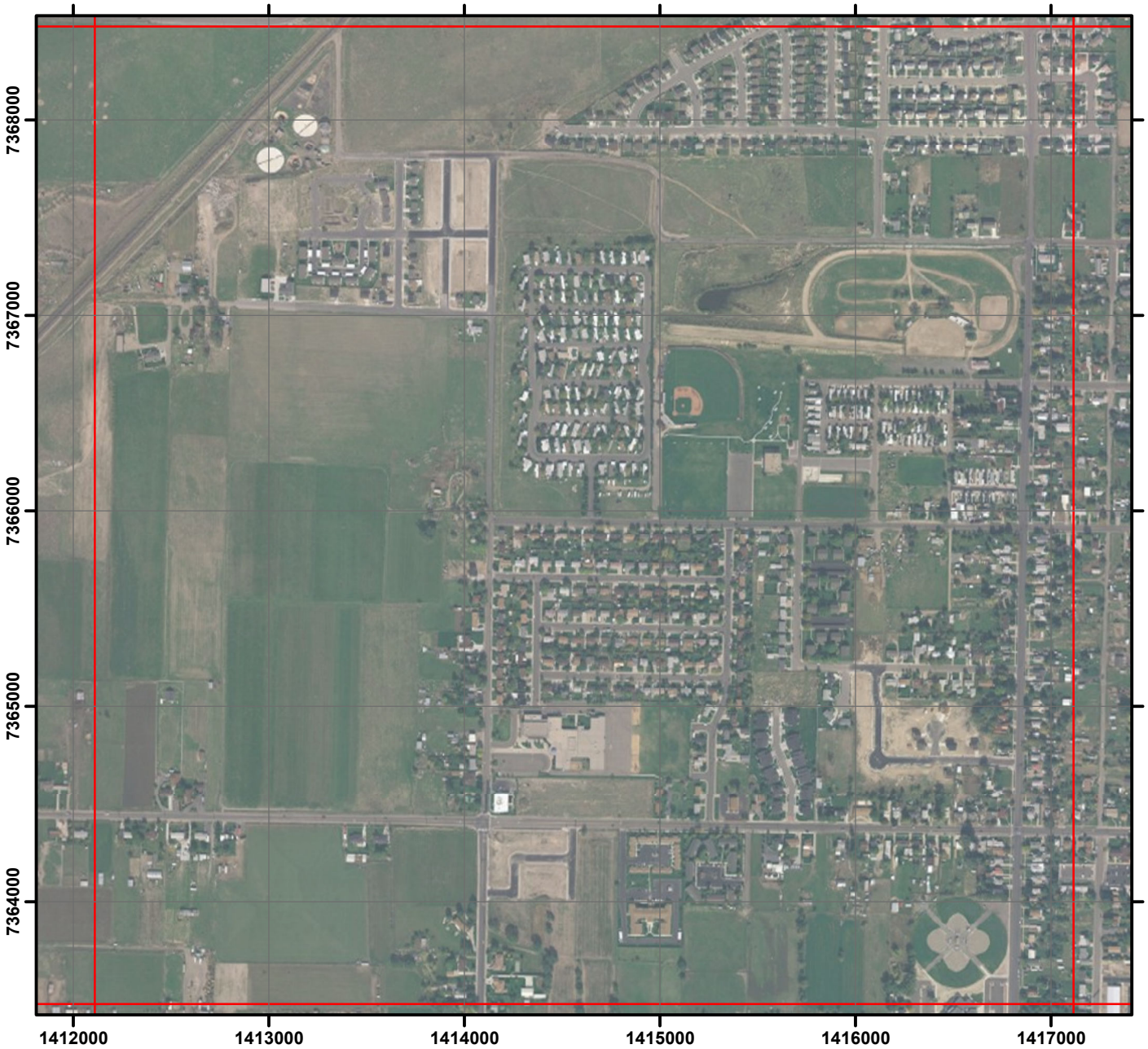

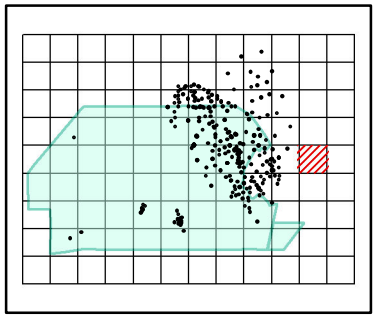

J - 4	K - 4	L - 4
J - 5	K - 5	L - 5
J - 6	K - 6	L - 6

Legend

- TEAD Wells
- Roads
- Boundary
- GWMA
- Utah Industrial Depot
- Bunkers
- Structures

0 200 400 600 800 1,000
Feet

N

Tooele Army Depot - K - 5

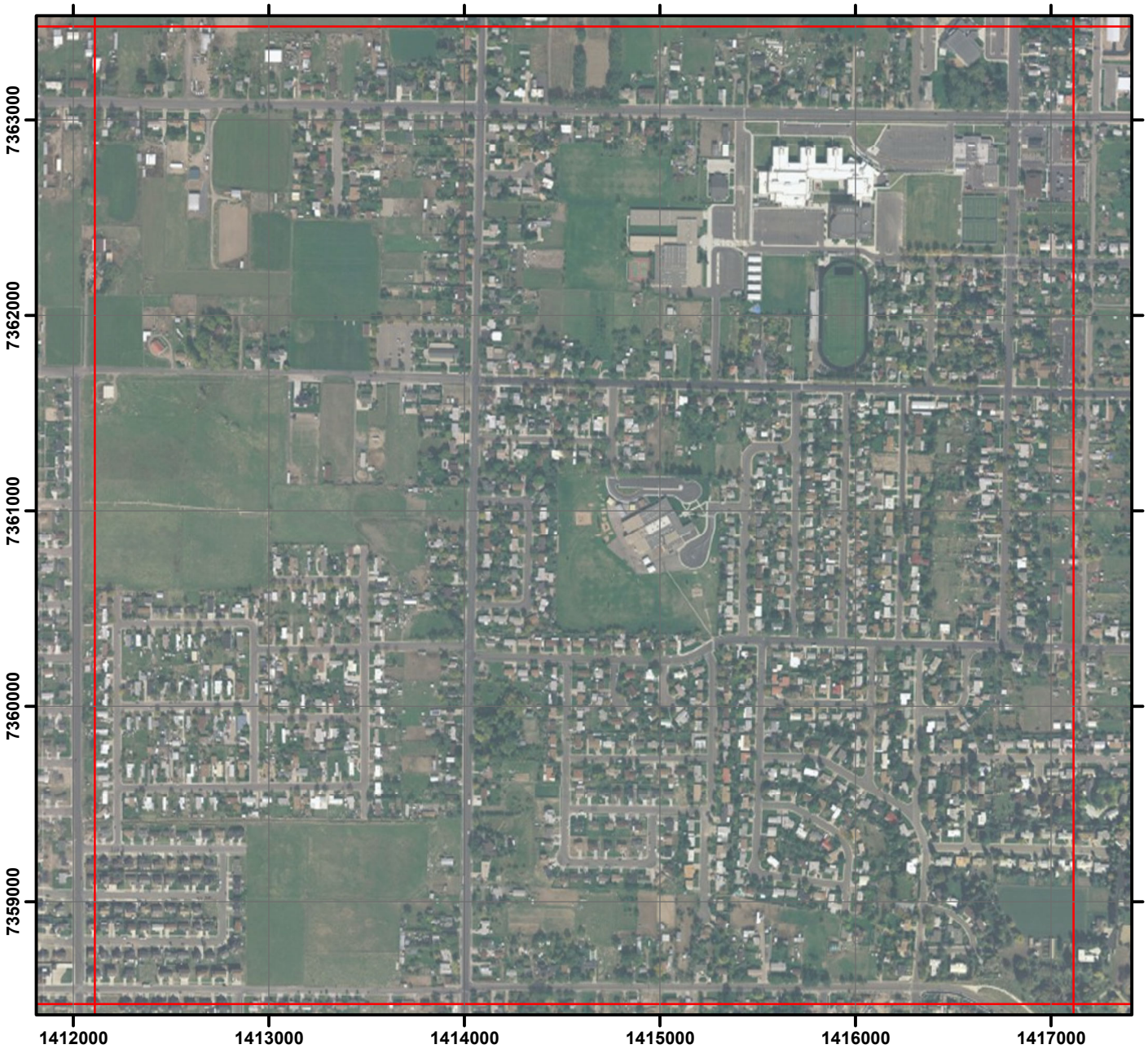

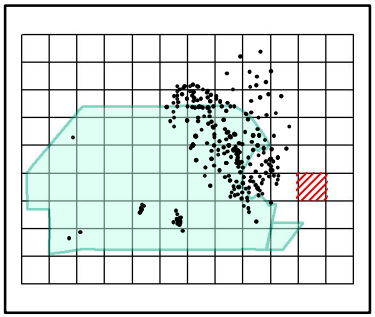

J - 5	K - 5	L - 5
J - 6	K - 6	L - 6
J - 7	K - 7	L - 7

Legend

- TEAD Wells
- Roads
- Boundary
- GWMA
- Utah Industrial Depot
- Bunkers
- Structures

0 200 400 600 800 1,000
Feet

N

Tooele Army Depot - K - 6

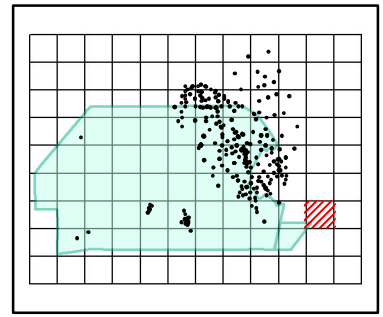

J - 6	K - 6	L - 6
J - 7	K - 7	L - 7
J - 8	K - 8	L - 8

Legend

- TEAD Wells
- Roads
- Boundary
- GWMA
- Utah Industrial Depot
- Bunkers
- Structures

0 200 400 600 800 1,000
Feet

N

Tooele Army Depot - K - 7



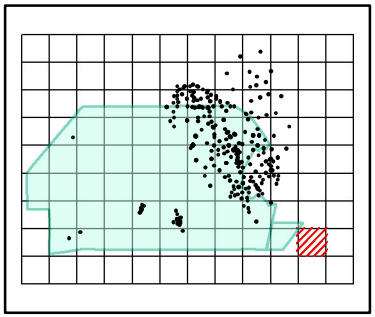

J - 7	K - 7	L - 7
J - 8	K - 8	L - 8
J - 9	K - 9	L - 9

Legend

- TEAD Wells
- Roads
- Boundary
- GWMA
- Utah Industrial Depot
- Bunkers
- Structures

0 200 400 600 800 1,000
Feet

N

Tooele Army Depot - K - 8

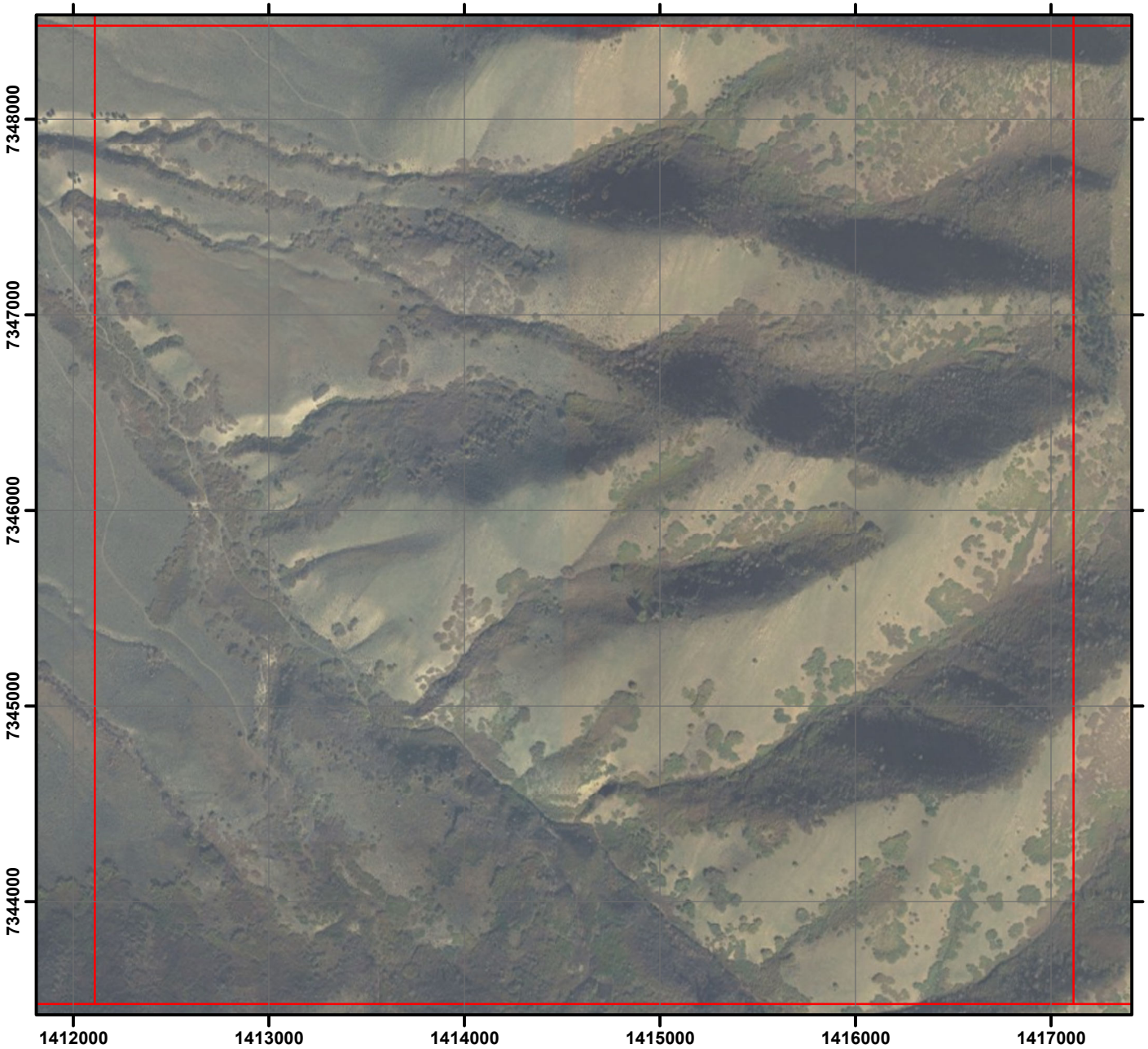

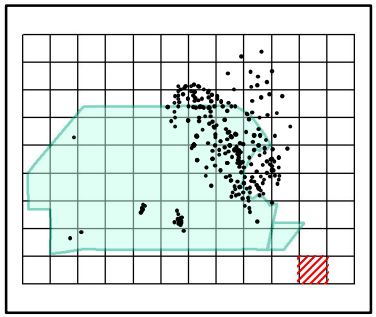

J - 8	K - 8	L - 8
J - 9	K - 9	L - 9

Legend

- TEAD Wells
- Roads
- Boundary
- GWMA
- Utah Industrial Depot
- Bunkers
- Structures

0 200 400 600 800 1,000
Feet

N

Tooele Army Depot - K - 9



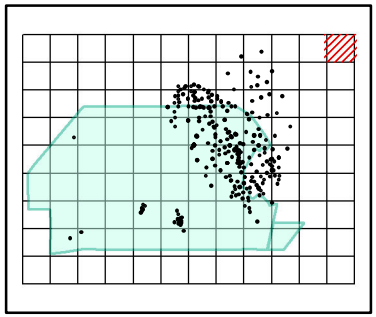

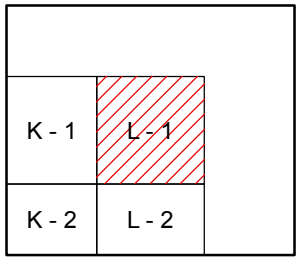

Legend

- TEAD Wells
- Roads
- Boundary
- GWMA
- Utah Industrial Depot
- Bunkers
- Structures

0 200 400 600 800 1,000
Feet

N

Tooele Army Depot - L - 1

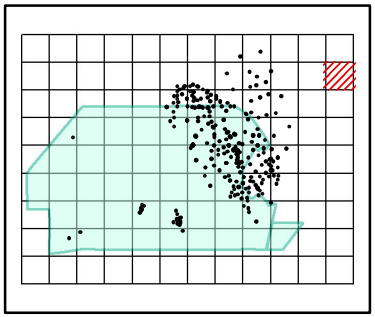

K - 1	L - 1	
K - 2	L - 2	
K - 3	L - 3	

Legend

- TEAD Wells
- Roads
- Boundary
- GWMA
- Utah Industrial Depot
- Bunkers
- Structures

0 200 400 600 800 1,000
Feet

N

Tooele Army Depot - L - 2

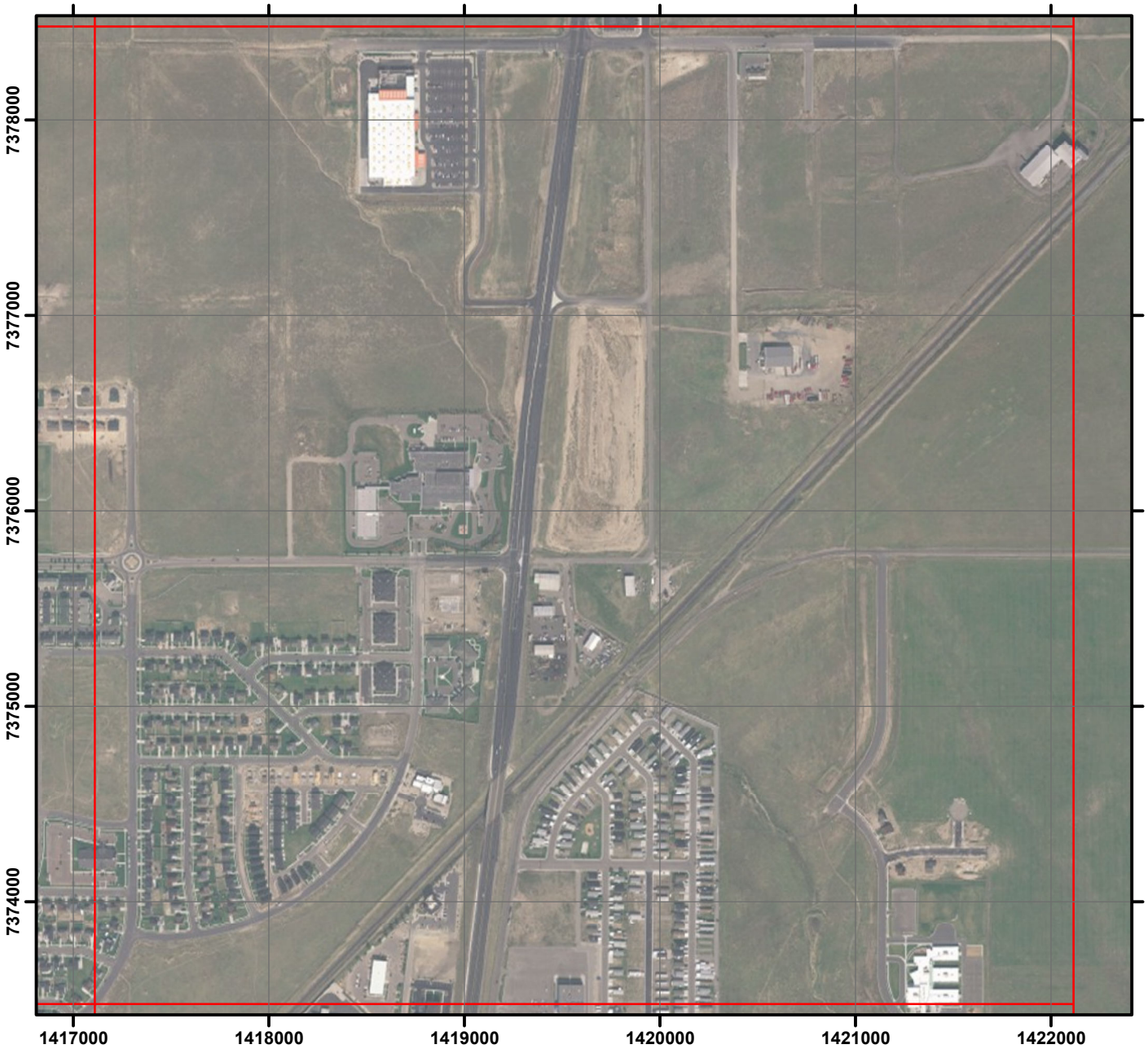

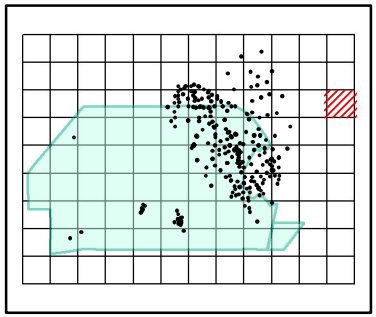

K - 2	L - 2	
K - 3	L - 3	
K - 4	L - 4	

Legend

- TEAD Wells
- Roads
- Boundary
- GWMA
- Utah Industrial Depot
- Bunkers
- Structures

0 200 400 600 800 1,000
Feet

N

Tooele Army Depot - L - 3

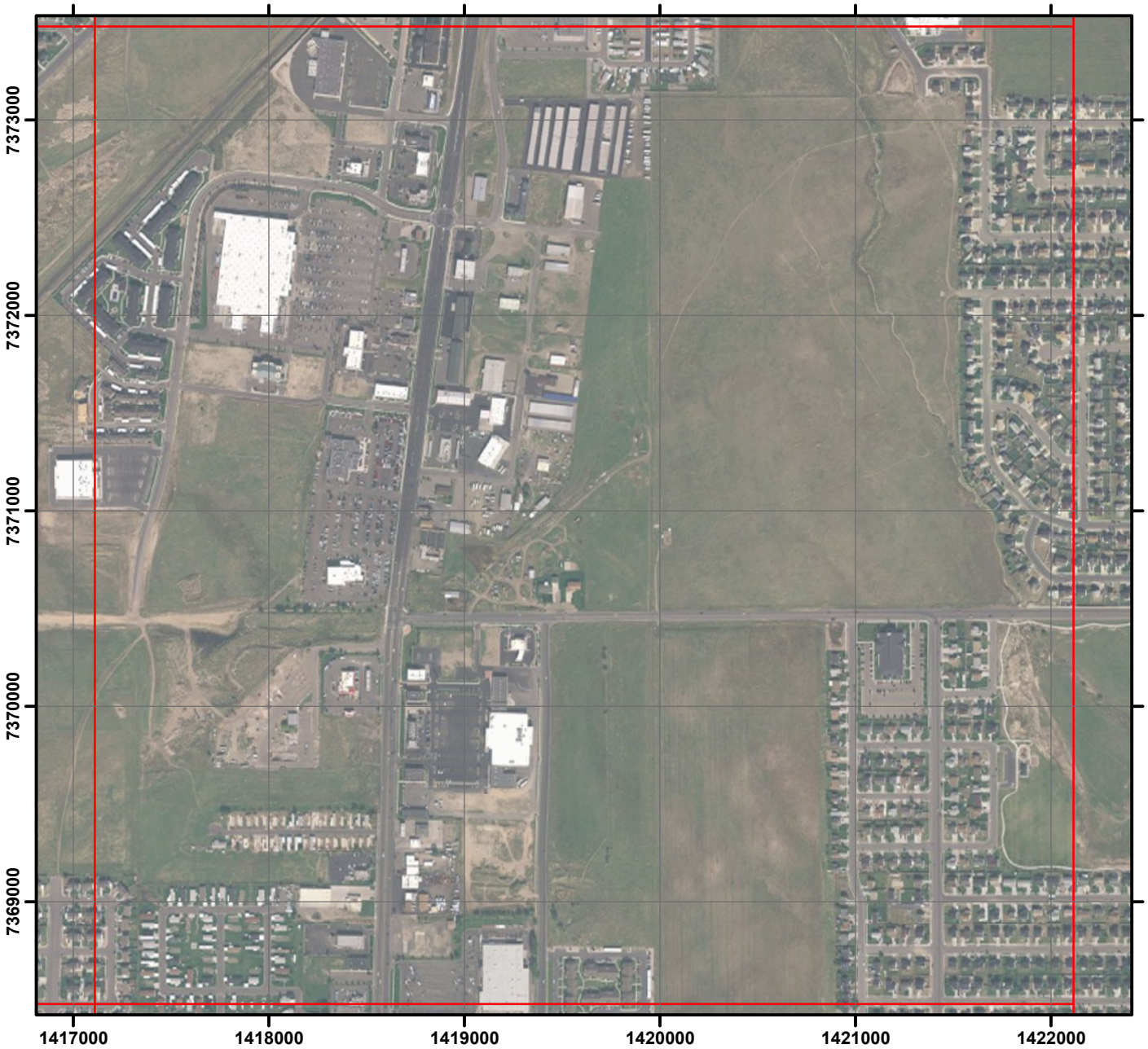

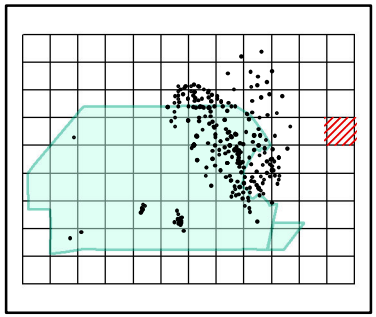

K - 3	L - 3	
K - 4	L - 4	
K - 5	L - 5	

Legend

- TEAD Wells
- Roads
- Boundary
- GWMA
- Utah Industrial Depot
- Bunkers
- Structures

0 200 400 600 800 1,000
Feet

N

Tooele Army Depot - L - 4

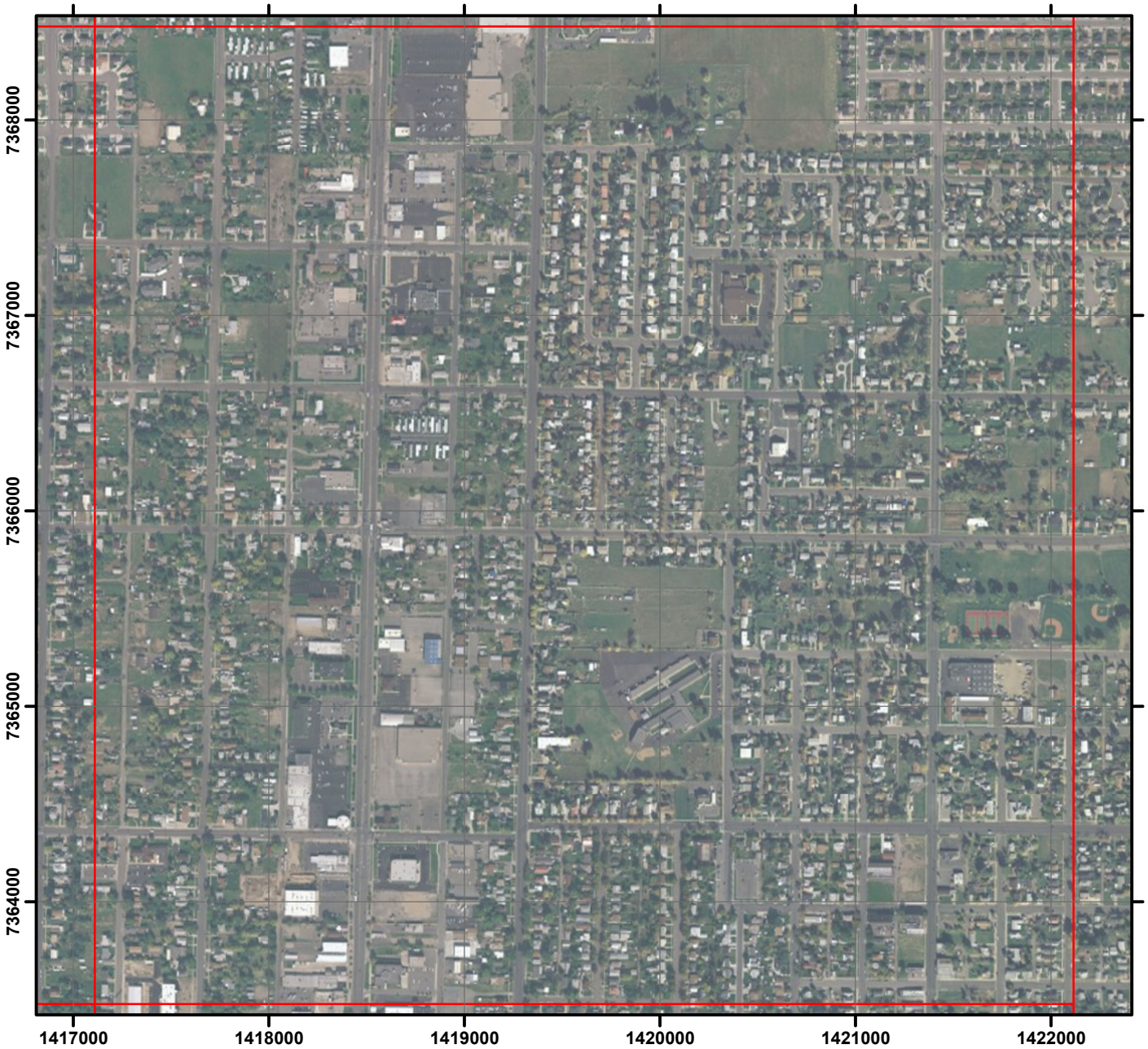

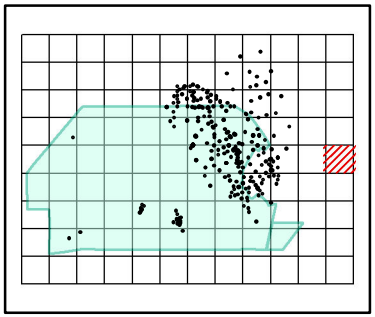

K - 4	L - 4	
K - 5	L - 5	
K - 6	L - 6	

Legend

- TEAD Wells
- Roads
- Boundary
- GWMA
- Utah Industrial Depot
- Bunkers
- Structures

0 200 400 600 800 1,000
Feet

N

Tooele Army Depot - L - 5

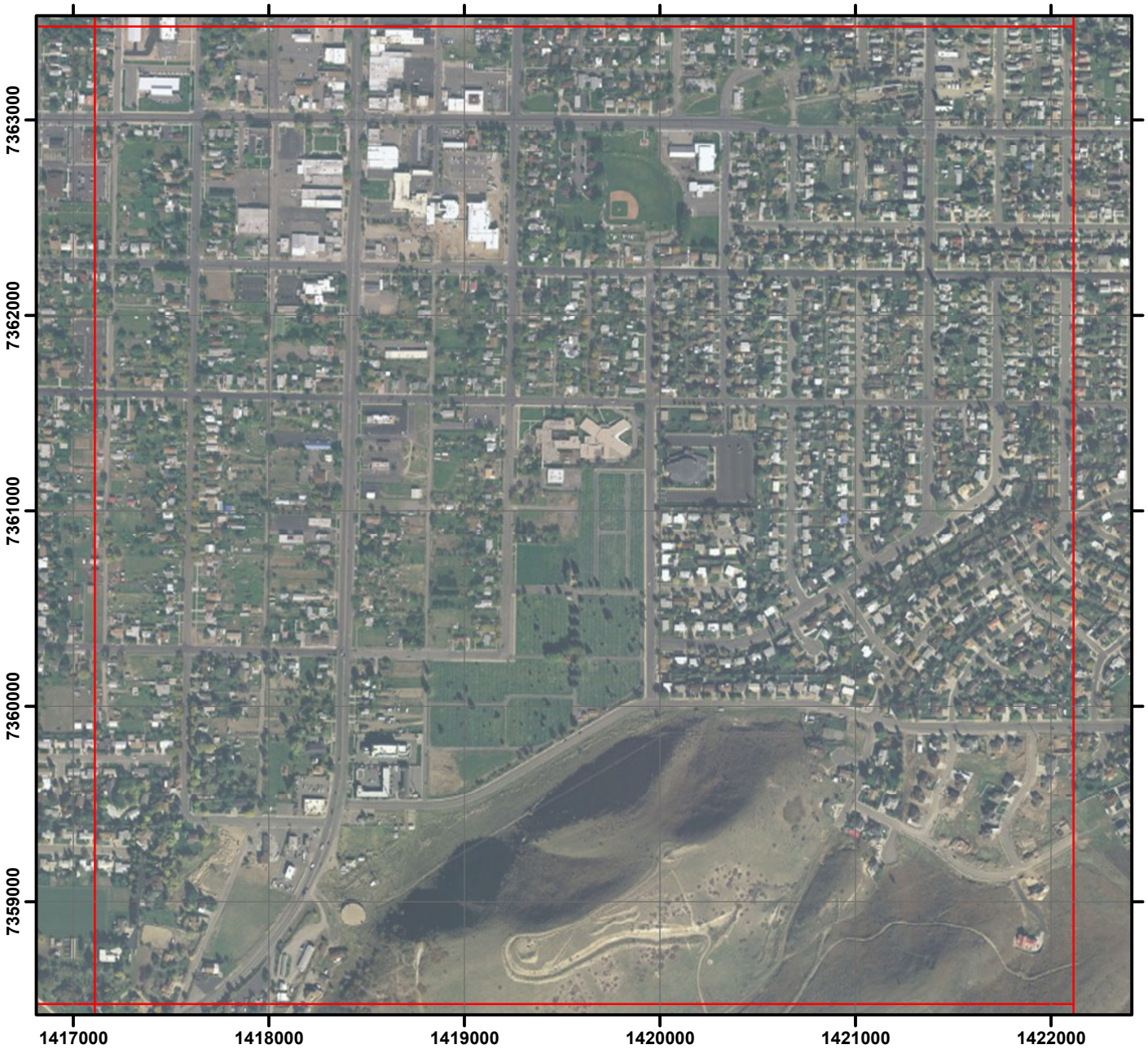

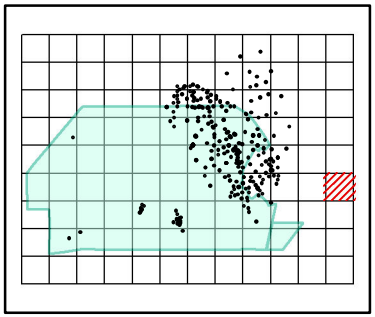

K - 5	L - 5	
K - 6	L - 6	
K - 7	L - 7	

Legend

- TEAD Wells
- Roads
- Boundary
- GWMA
- Utah Industrial Depot
- Bunkers
- Structures

0 200 400 600 800 1,000
Feet

N

Tooele Army Depot - L - 6

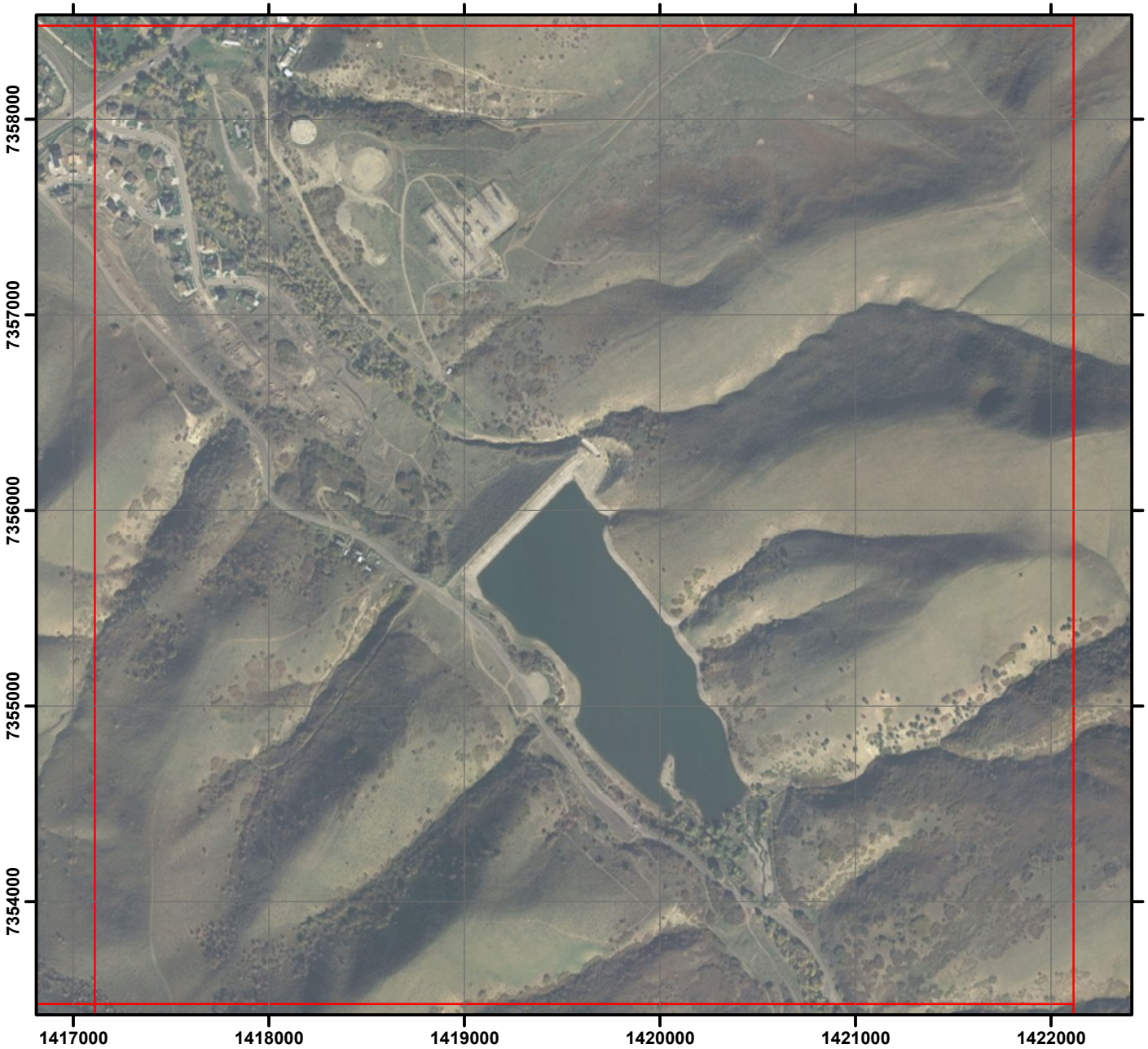

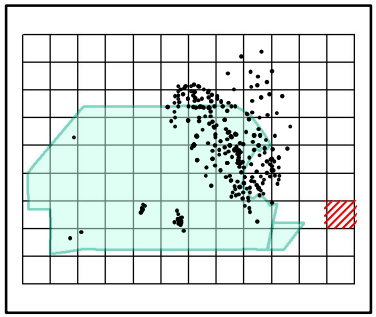

K - 6	L - 6	
K - 7	L - 7	
K - 8	L - 8	

Legend

- TEAD Wells
- Roads
- Boundary
- GWMA
- Utah Industrial Depot
- Bunkers
- Structures

0 200 400 600 800 1,000
Feet

N

Tooele Army Depot - L - 7

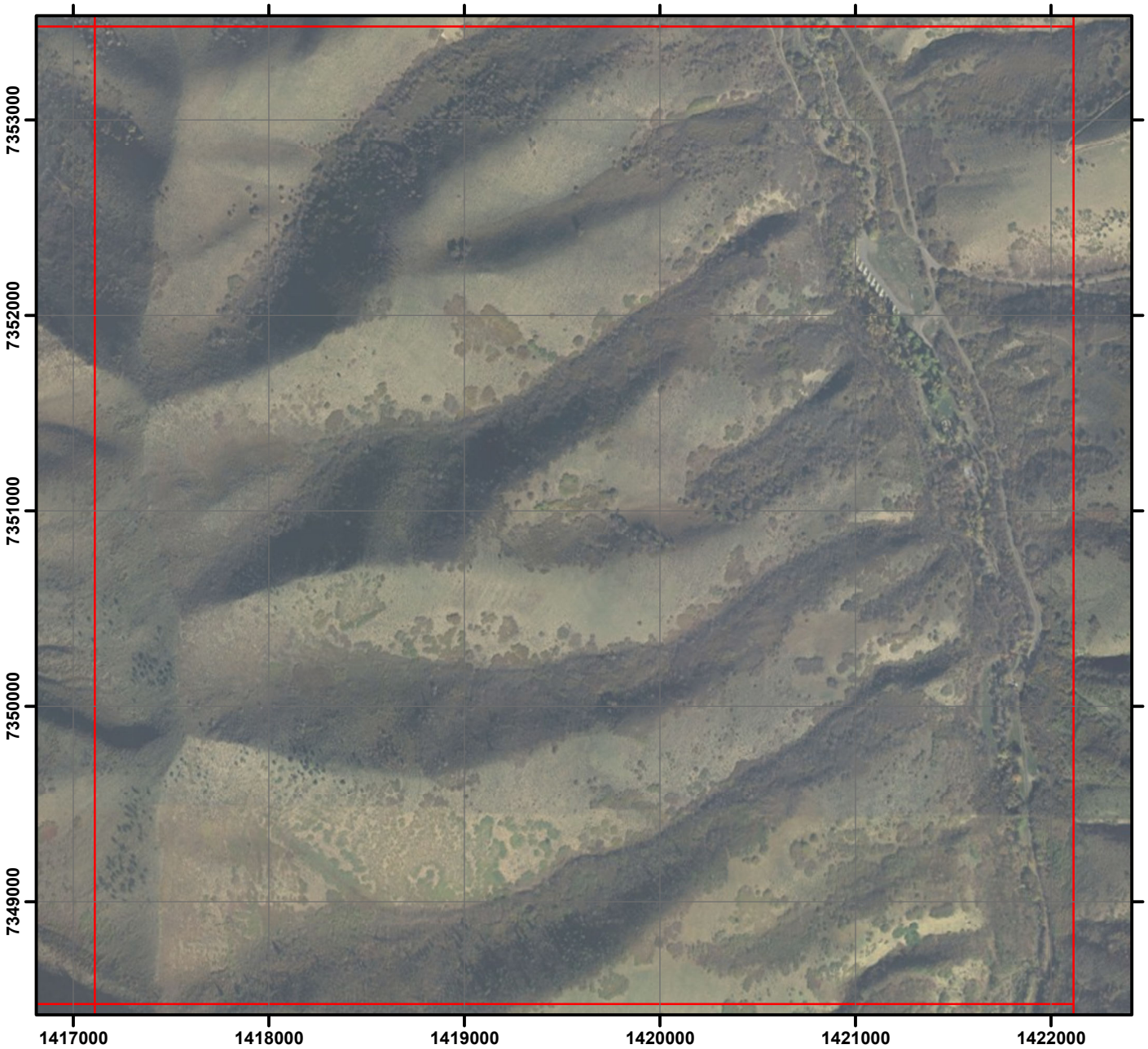

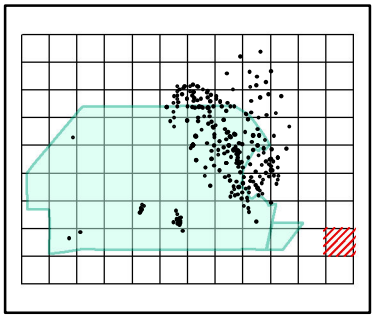

K - 7	L - 7	
K - 8	L - 8	
K - 9	L - 9	

Legend

- TEAD Wells
- Roads
- Boundary
- GWMA
- Utah Industrial Depot
- Bunkers
- Structures

0 200 400 600 800 1,000
Feet

N

Tooele Army Depot - L - 8

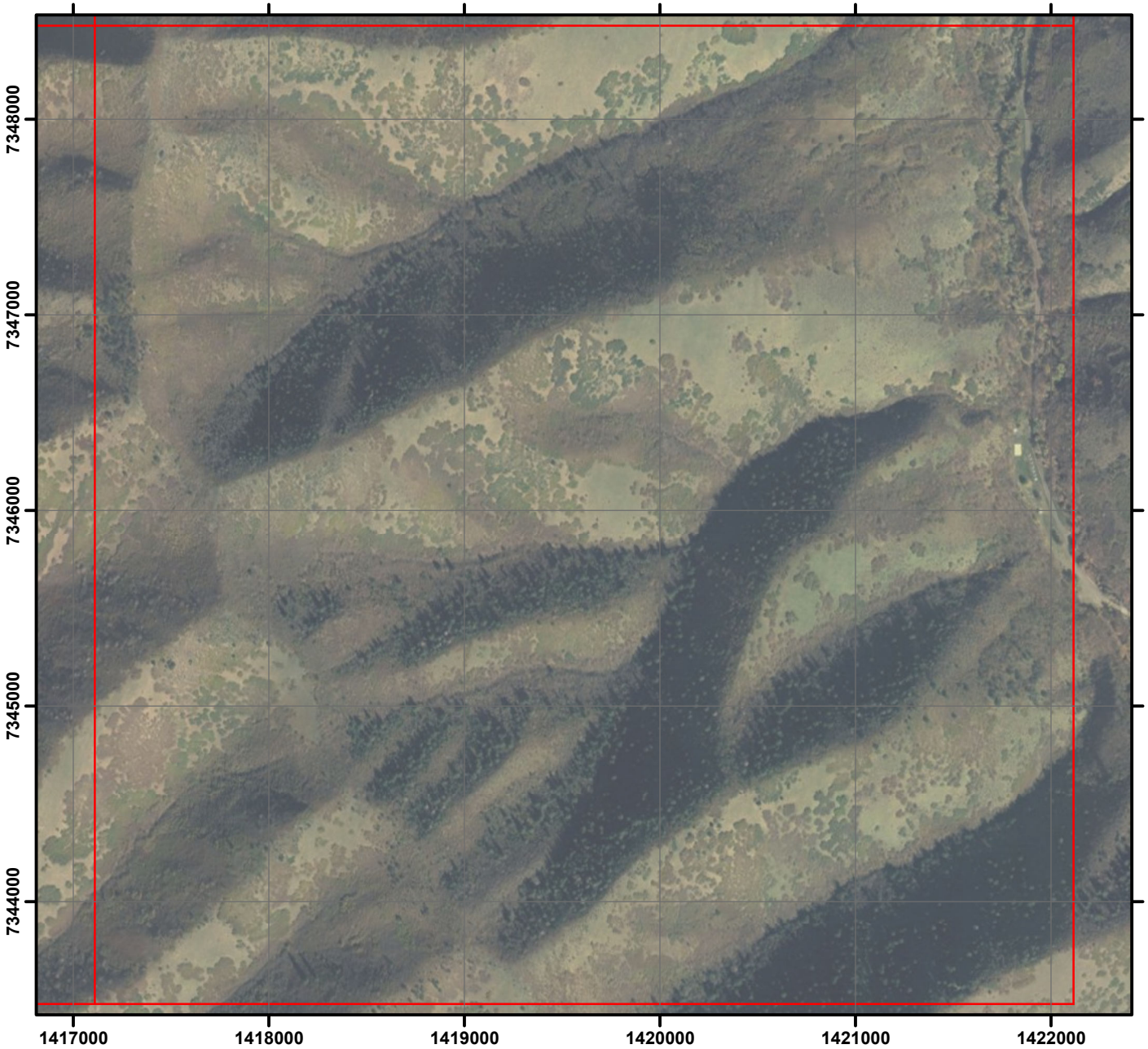

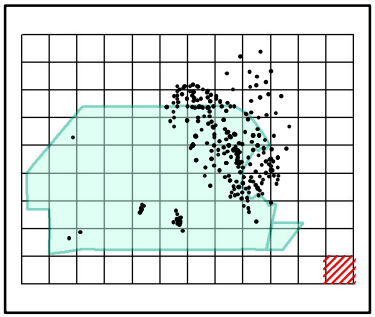

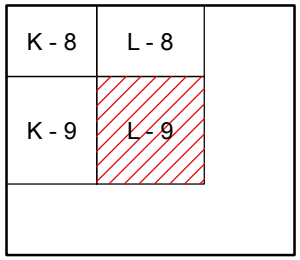

Legend

- TEAD Wells
- Roads
- Boundary
- GWMA
- Utah Industrial Depot
- Bunkers
- Structures

0 200 400 600 800 1,000
Feet

N

Tooele Army Depot - L - 9